


INDEX MAP OF CHARDON VILL.

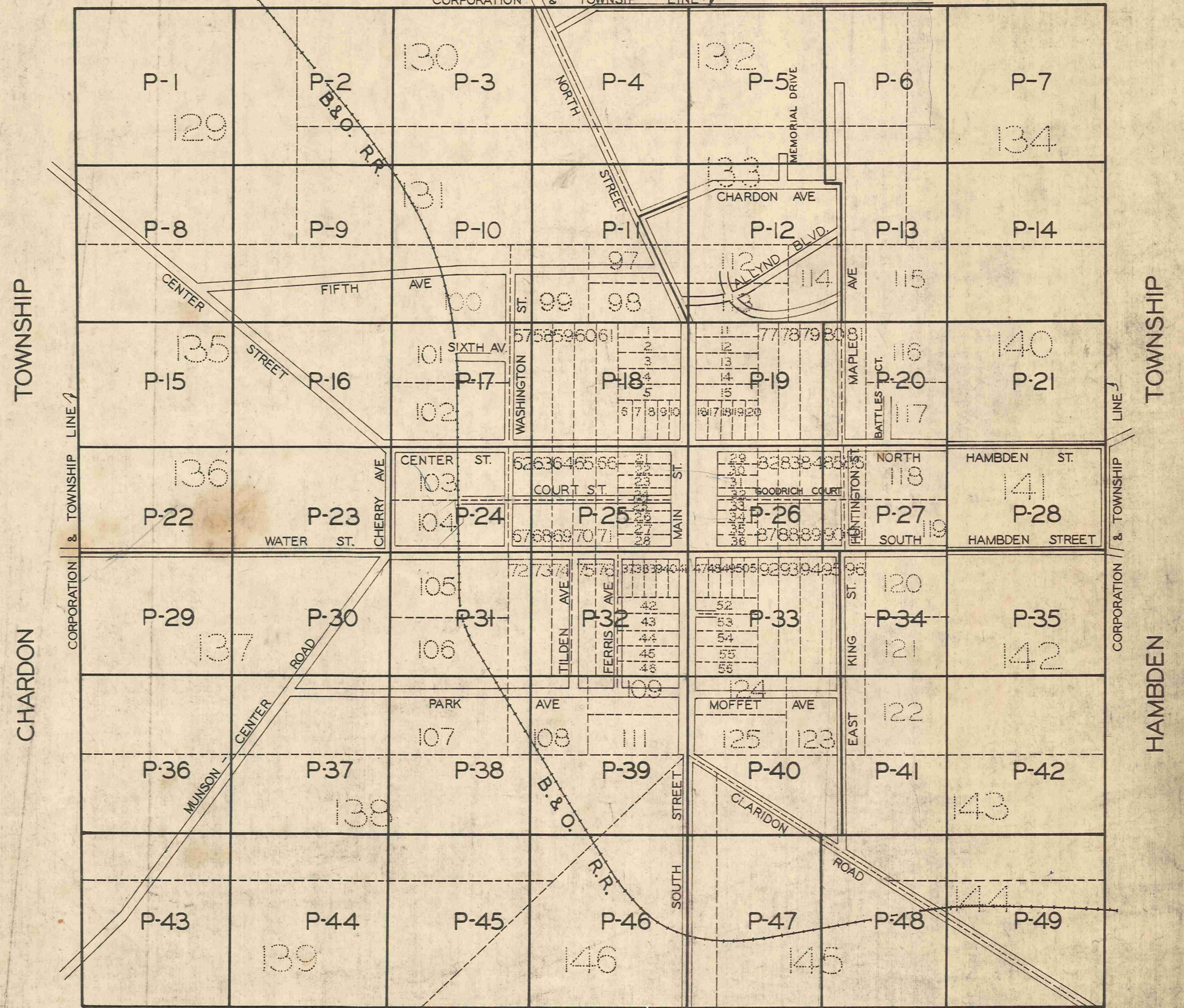
APRIL 12 1937



SCALE 1"=660'

CHARDON TOWNSHIP

CORPORATION & TOWNSHIP LINE 4



MUNSON

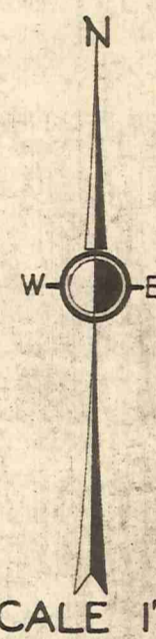
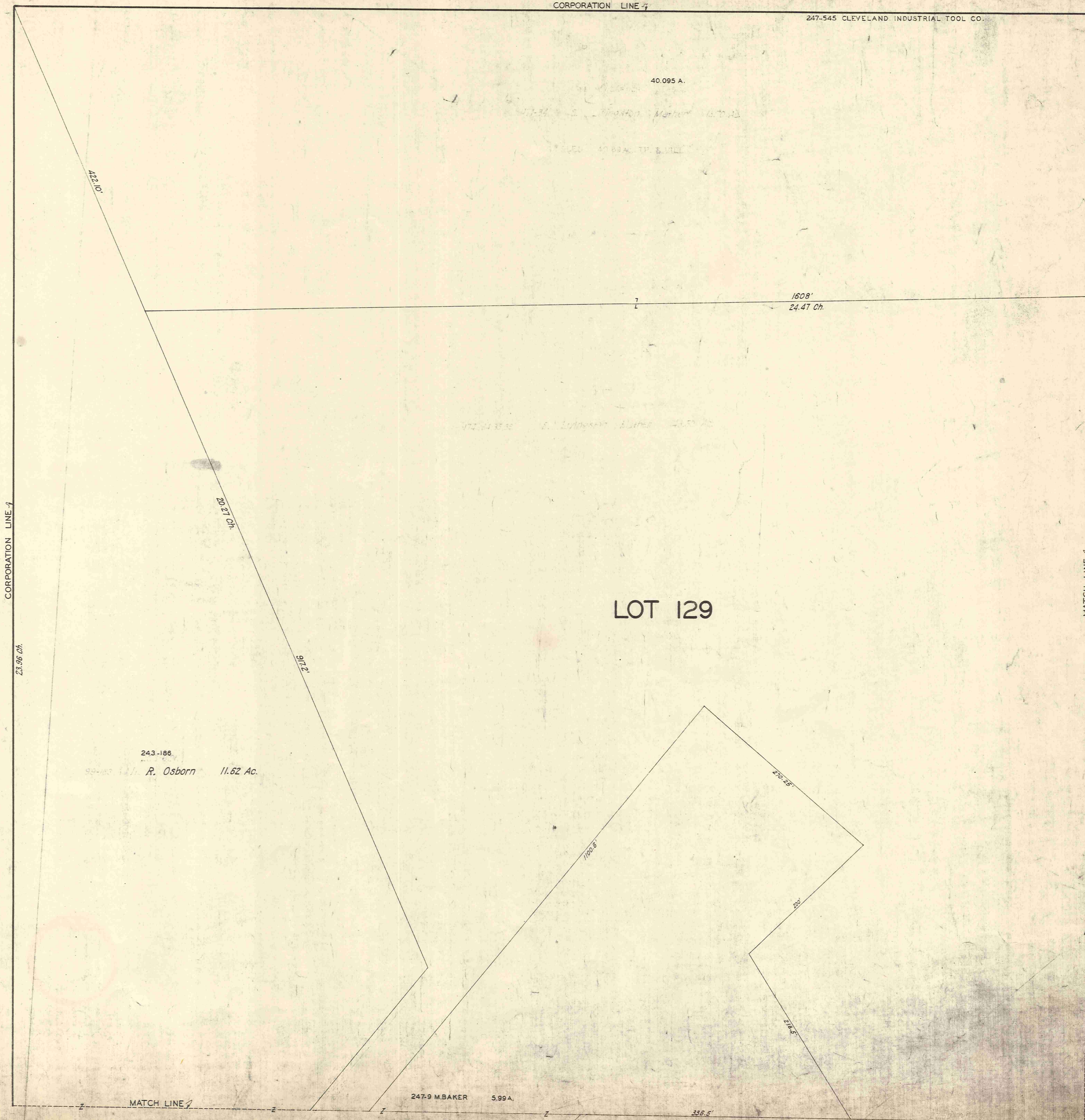
TOWNSHIP

CORPORATION & TOWNSHIP LINE 4

CHARDON VILLAGE

CORPORATION LINE

247-545 CLEVELAND INDUSTRIAL TOOL CO.



SCALE 1"=66'

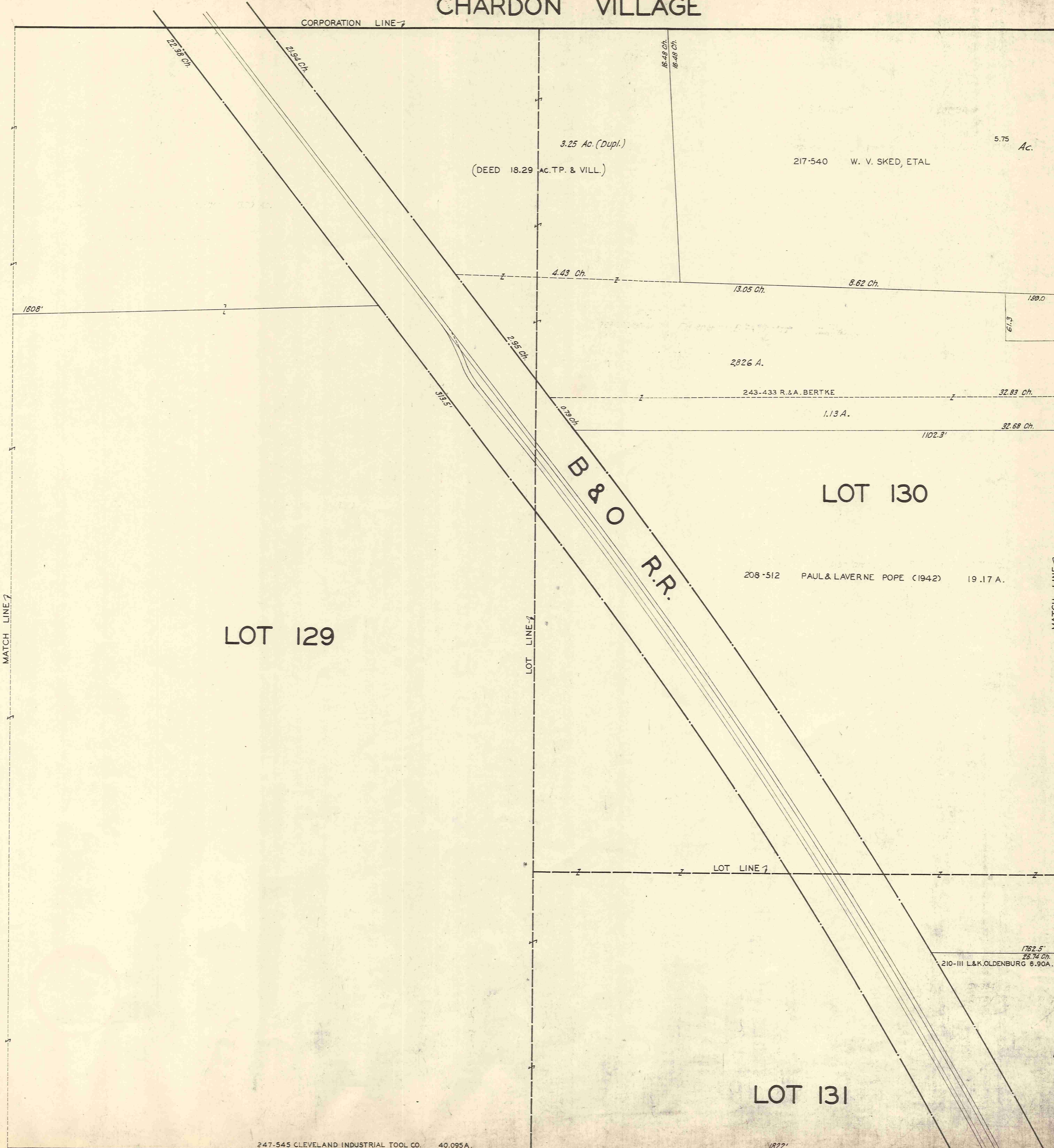
APRIL 12, 1937

MAR 15, 1954

SEE PAGE TWO


SEE PAGE EIGHT

CHARDON VILLAGE



SEE PAGE ONE

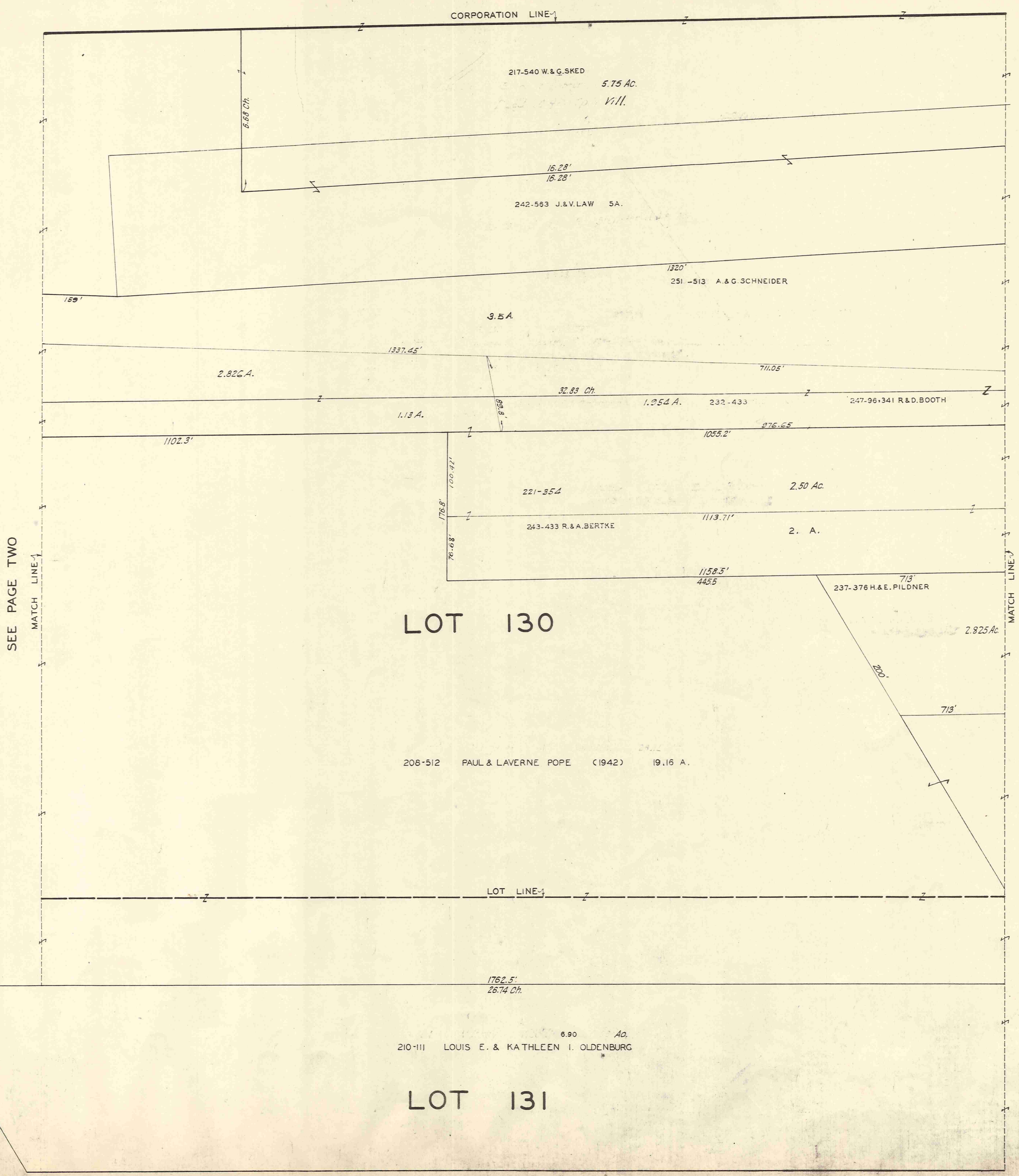
SEE PAGE THREE



SCALE 1"=66'

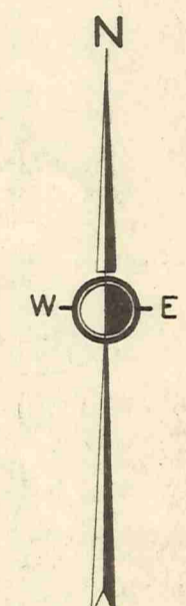
APRIL 12 1937
MAY 15, 1954

CHARDON VILLAGE



SEE PAGE TWO

SEE PAGE FOUR

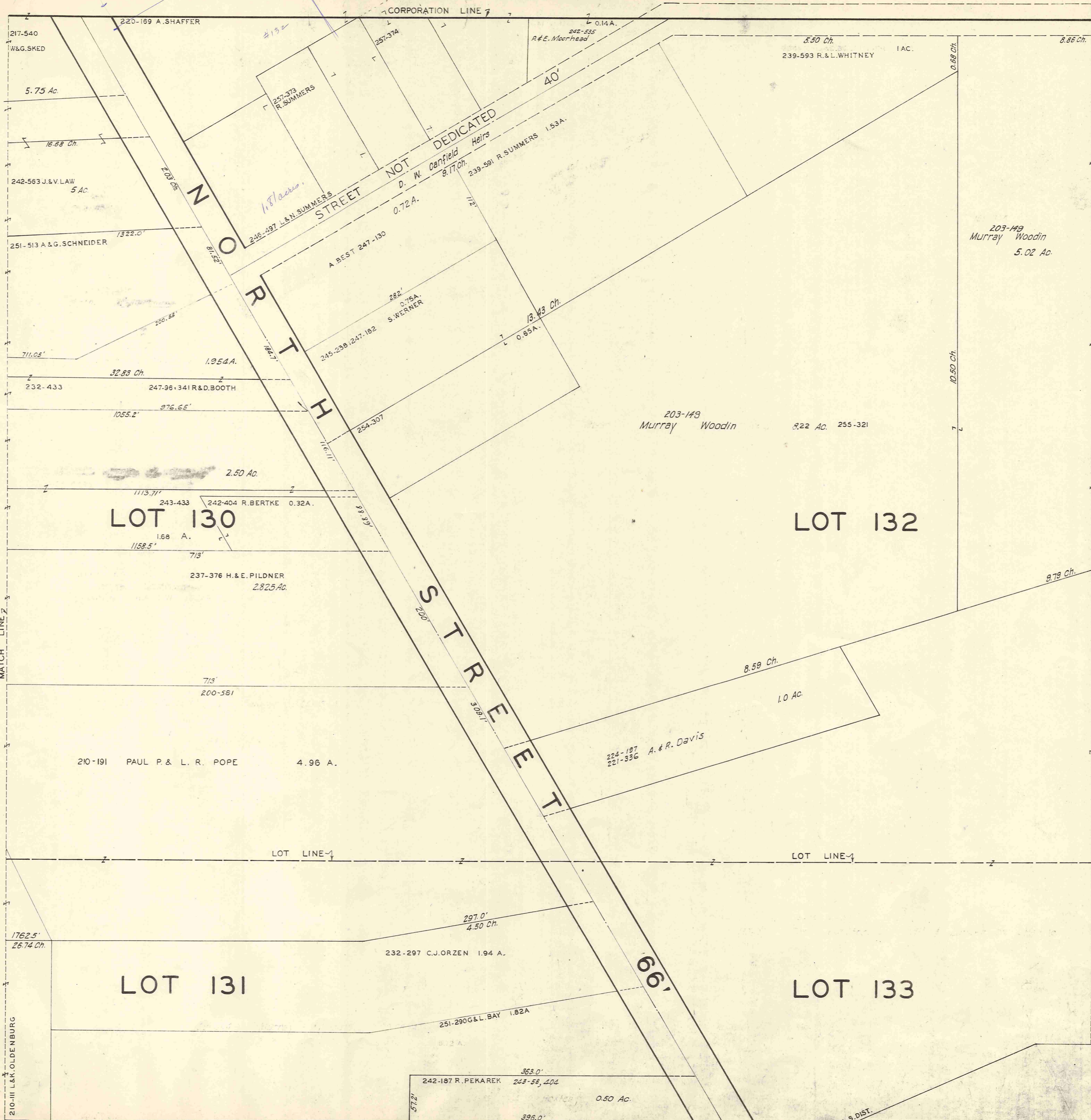


SCALE 1" = 66'

APRIL 12, 1937
 JAN 1941
 MAR. 1, 1954

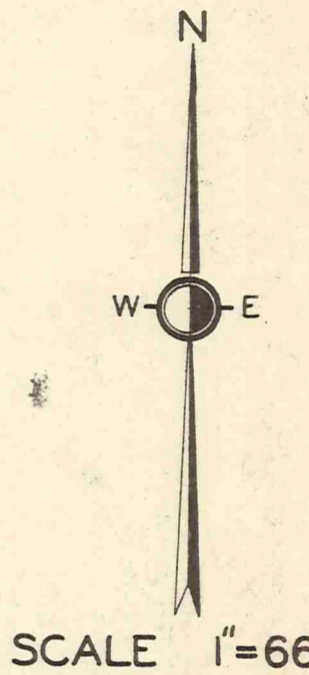
1590

CHARDON VILLAGE



SEE PAGE THREE

SEE PAGE FIVE

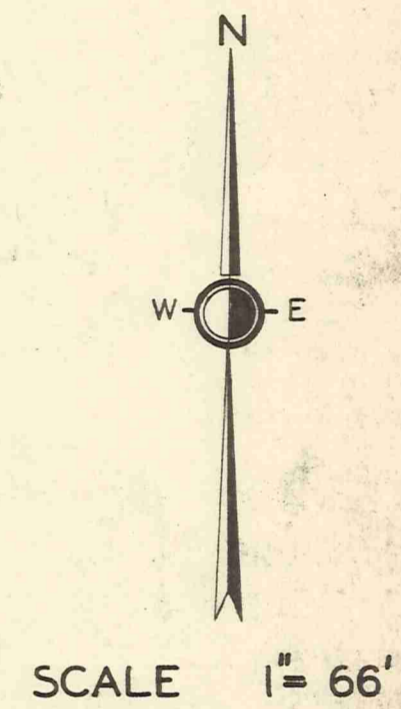
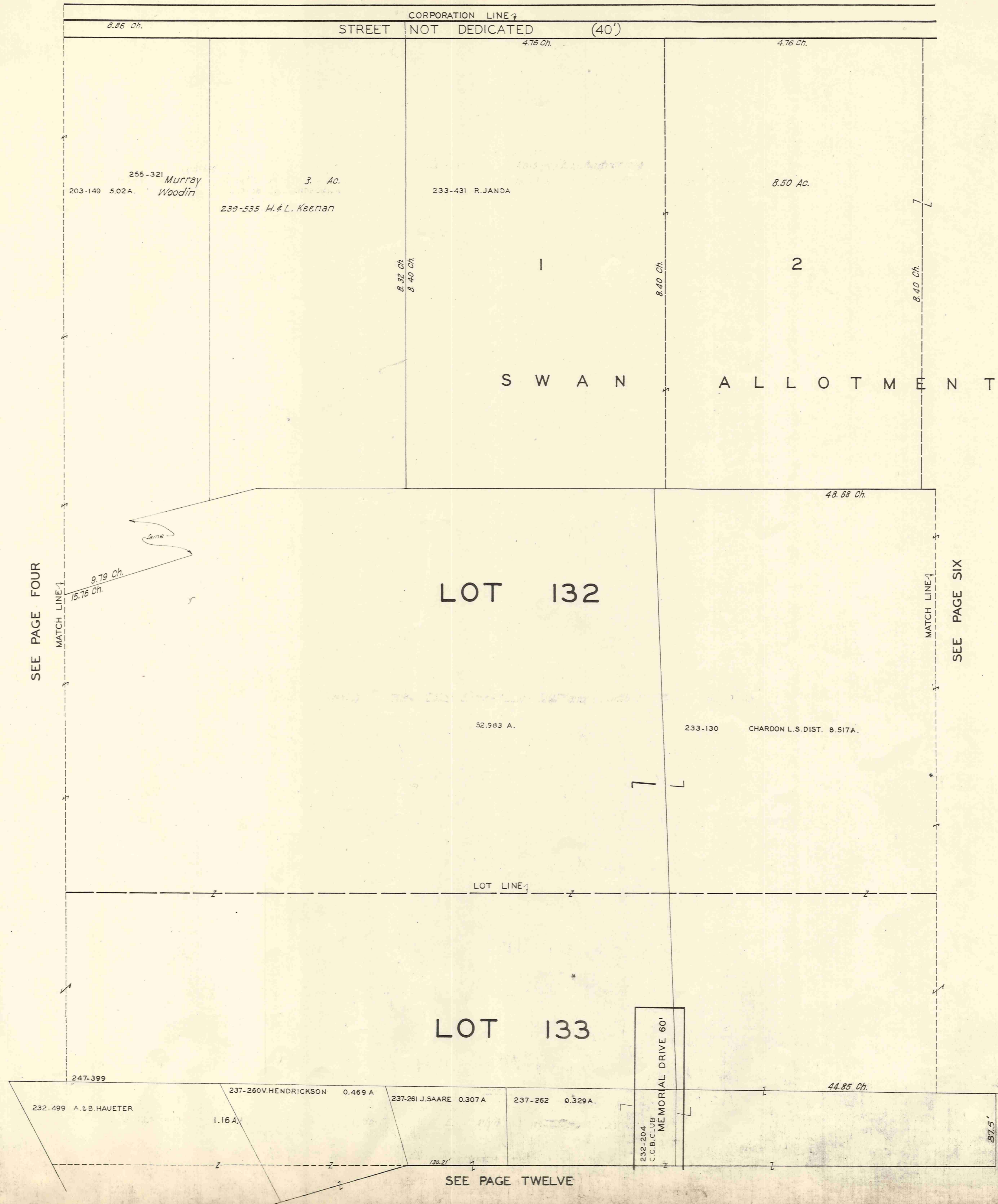


JAN 19 1954
 MARR. 15 1954

2.03
 192
 12
 1218
 13395

SEE PAGE ELEVEN

CHARDON VILLAGE

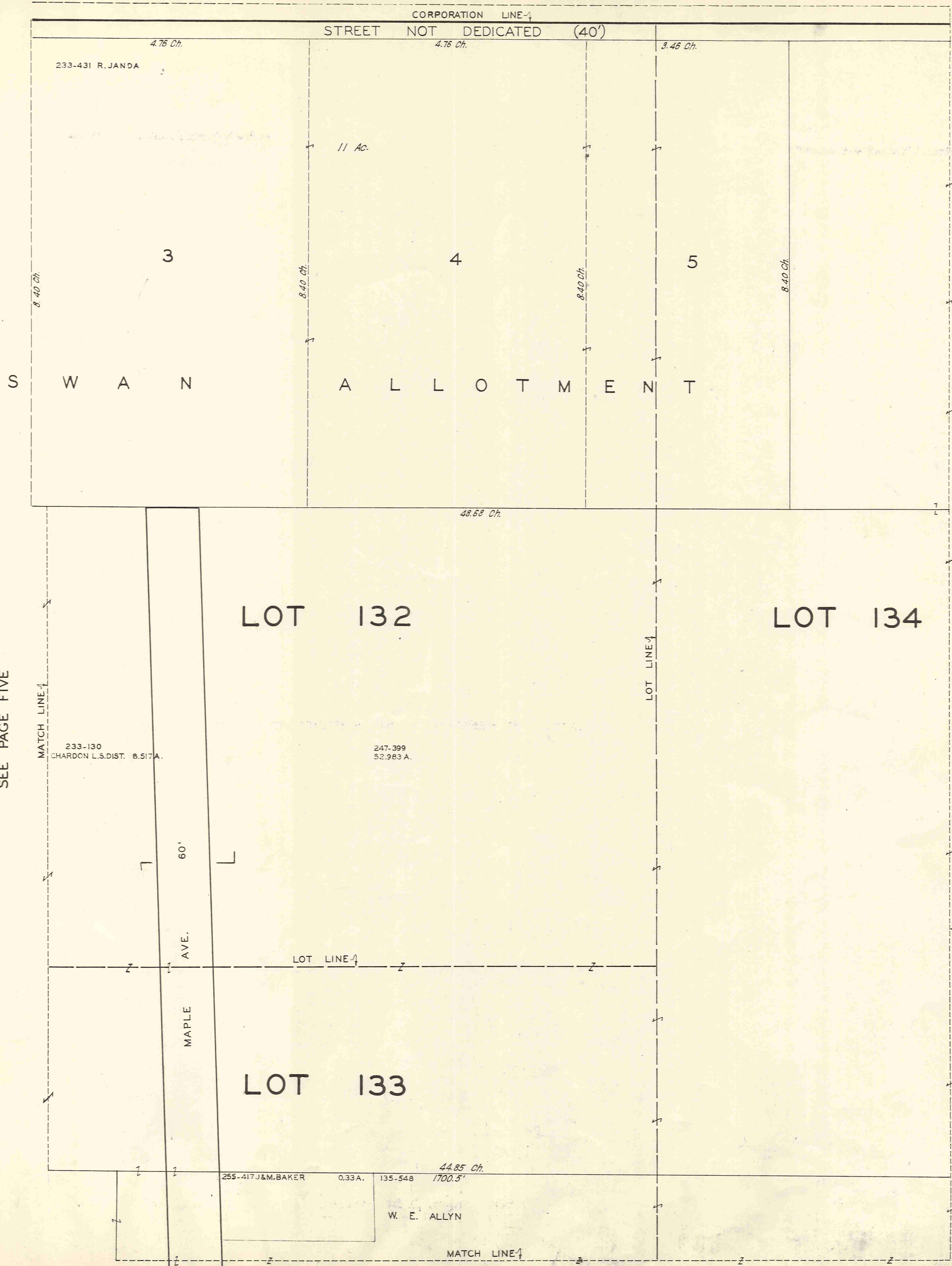


APRIL 12, 1954
 JAMES H. ...
 MAR. 1, 1954

SEE PAGE TWELVE

CHARDON VILLAGE

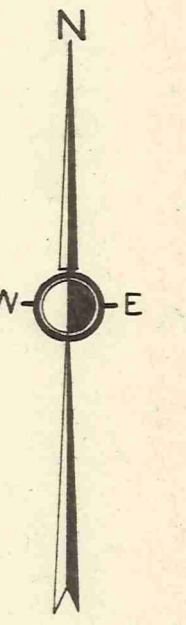
PAGE 6



SEE PAGE FIVE

SEE PAGE SEVEN

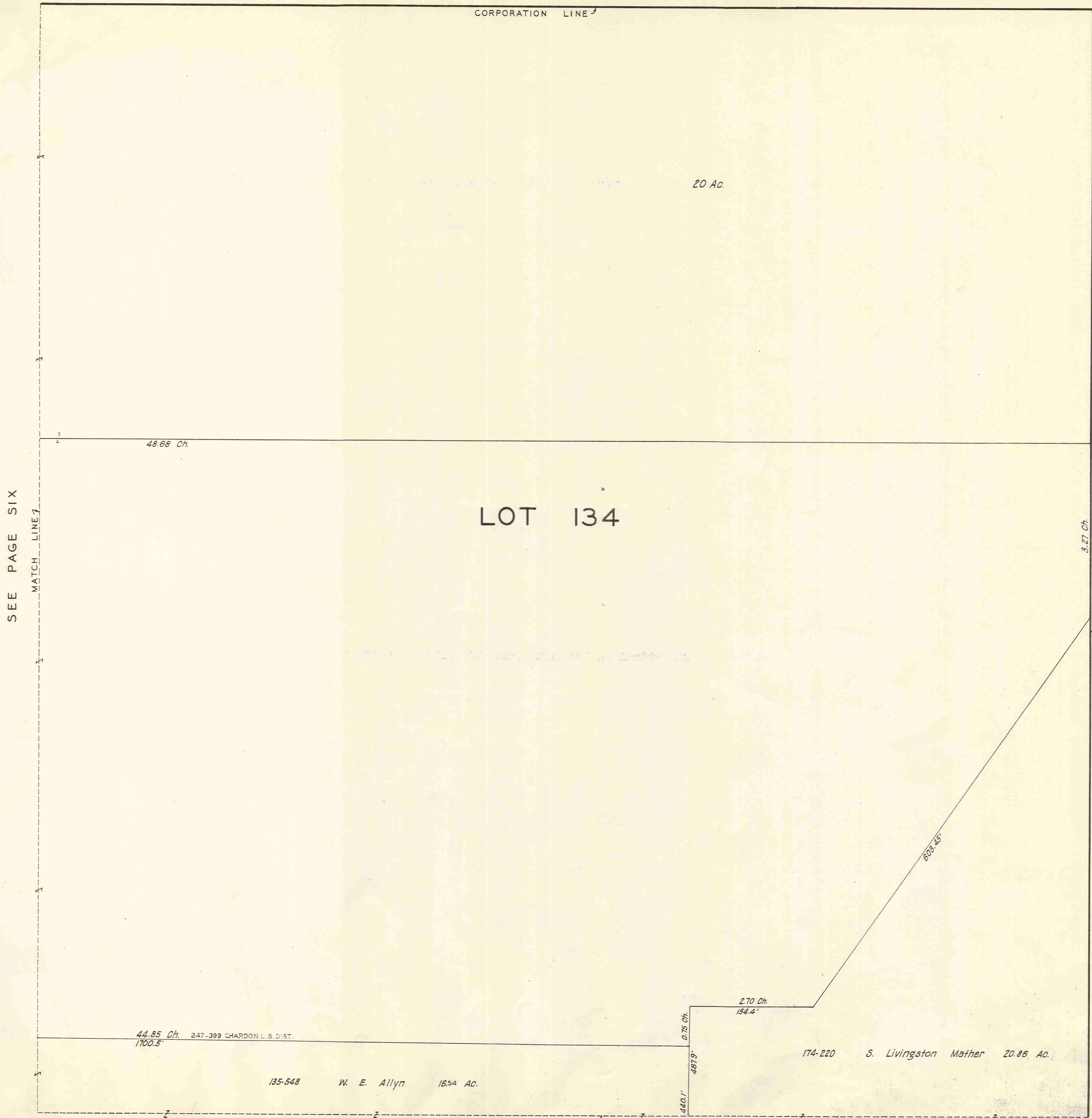
SEE PAGE THIRTEEN



SCALE 1" = 66'

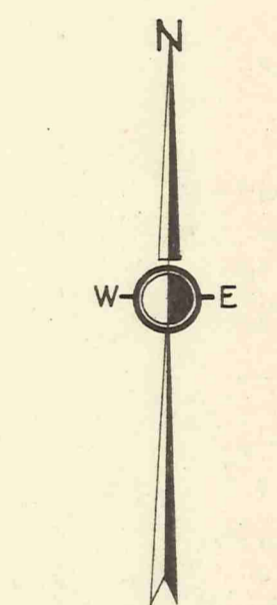
MAR. 1, 1954

CHARDON VILLAGE



SEE PAGE SIX

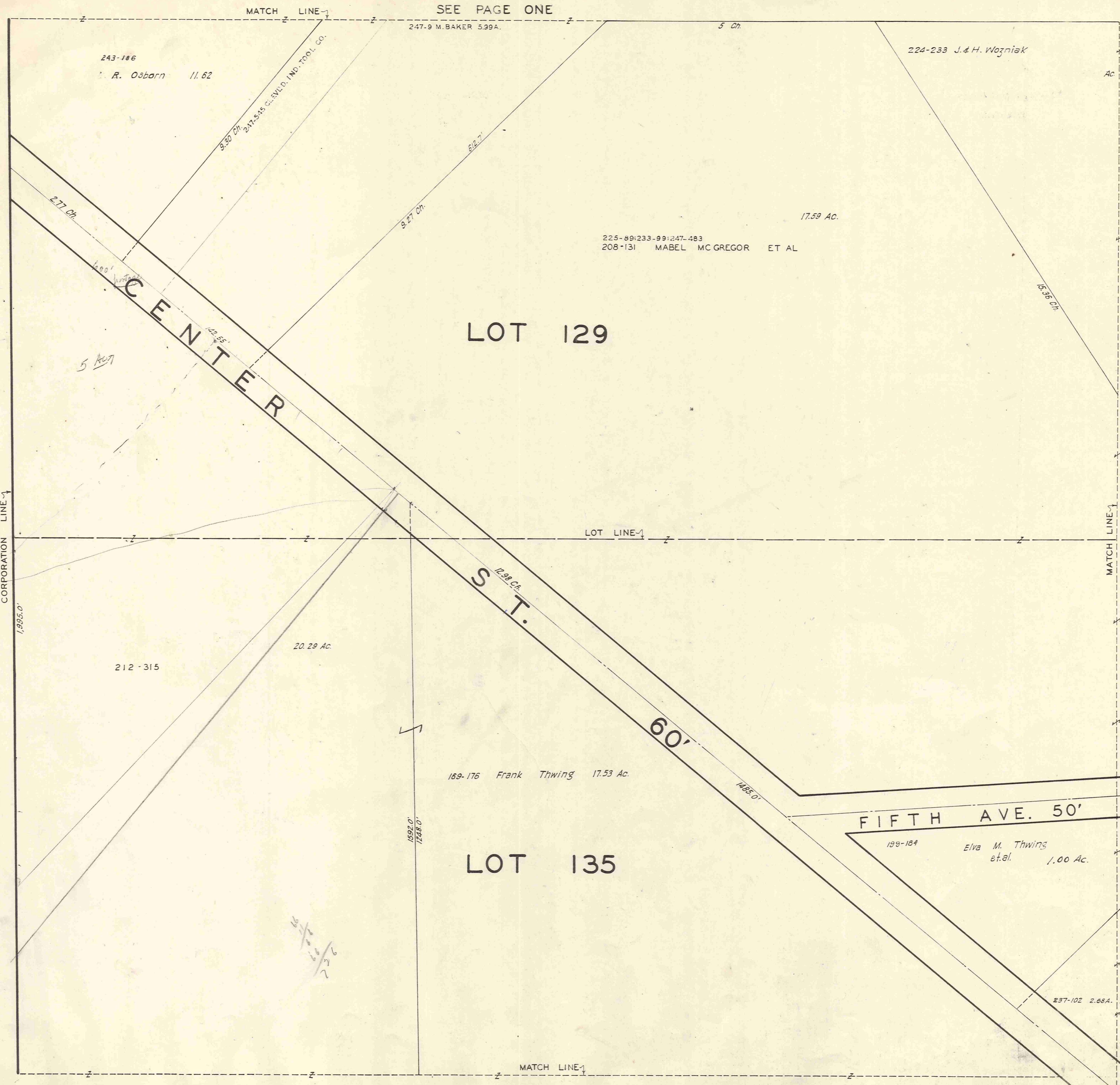
SEE PAGE FOURTEEN



SCALE 1"=66'

APRIL 12, 1937.
MAR 1, 1954

CHARDON VILLAGE



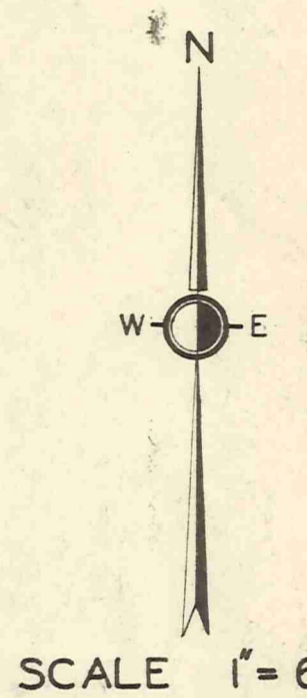
SEE PAGE ONE

LOT 129

LOT 135

SEE PAGE NINE

SEE PAGE FIFTEEN



MAR 1, 1954

Handwritten notes in blue ink on the left side of the map:

10 50
30
35000

20
3100
3100

Handwritten calculations in blue ink on the right side of the map:

34.5
66
574
6370

41
66
4
736

23
13.5
66
810
810
891.0

0.909
66
574
600

Handwritten calculations in blue ink at the bottom center of the map:

46
66
736

Handwritten notes at the bottom center of the map:

2
4
300

CHARDON VILLAGE

SEE PAGE TWO

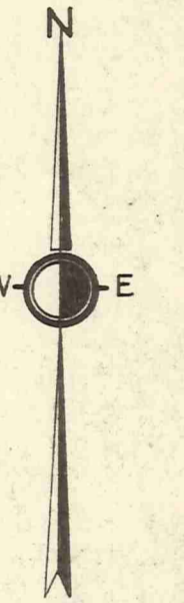
PAGE 9



SEE PAGE EIGHT

SEE PAGE TEN

SEE PAGE SIXTEEN

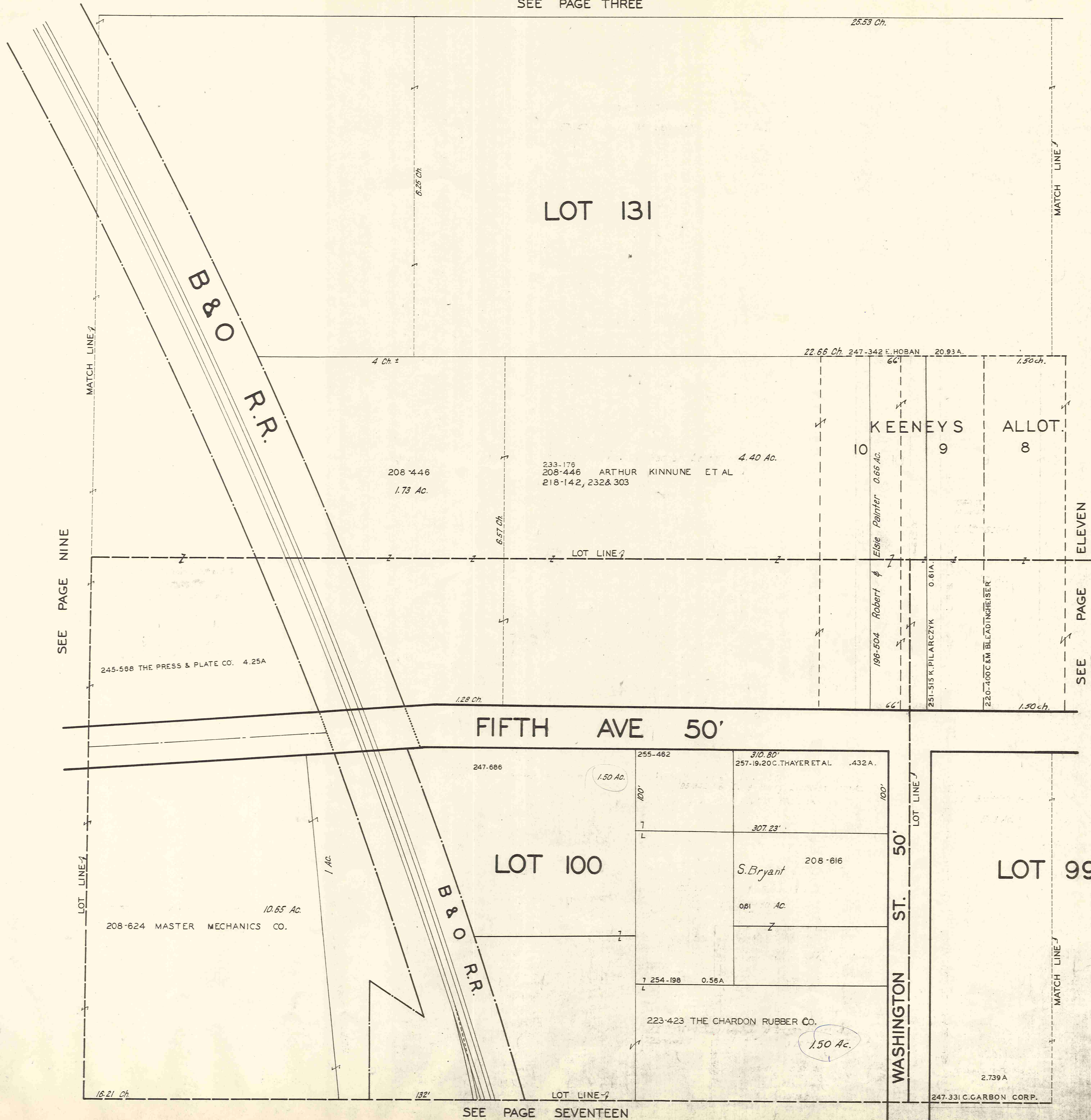


SCALE 1" = 66'

APRIL 12, 1937

MAR 21, 1954

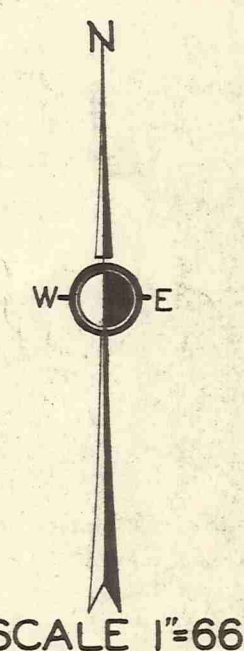
SEE PAGE THREE



SEE PAGE NINE

SEE PAGE ELEVEN

SEE PAGE SEVENTEEN

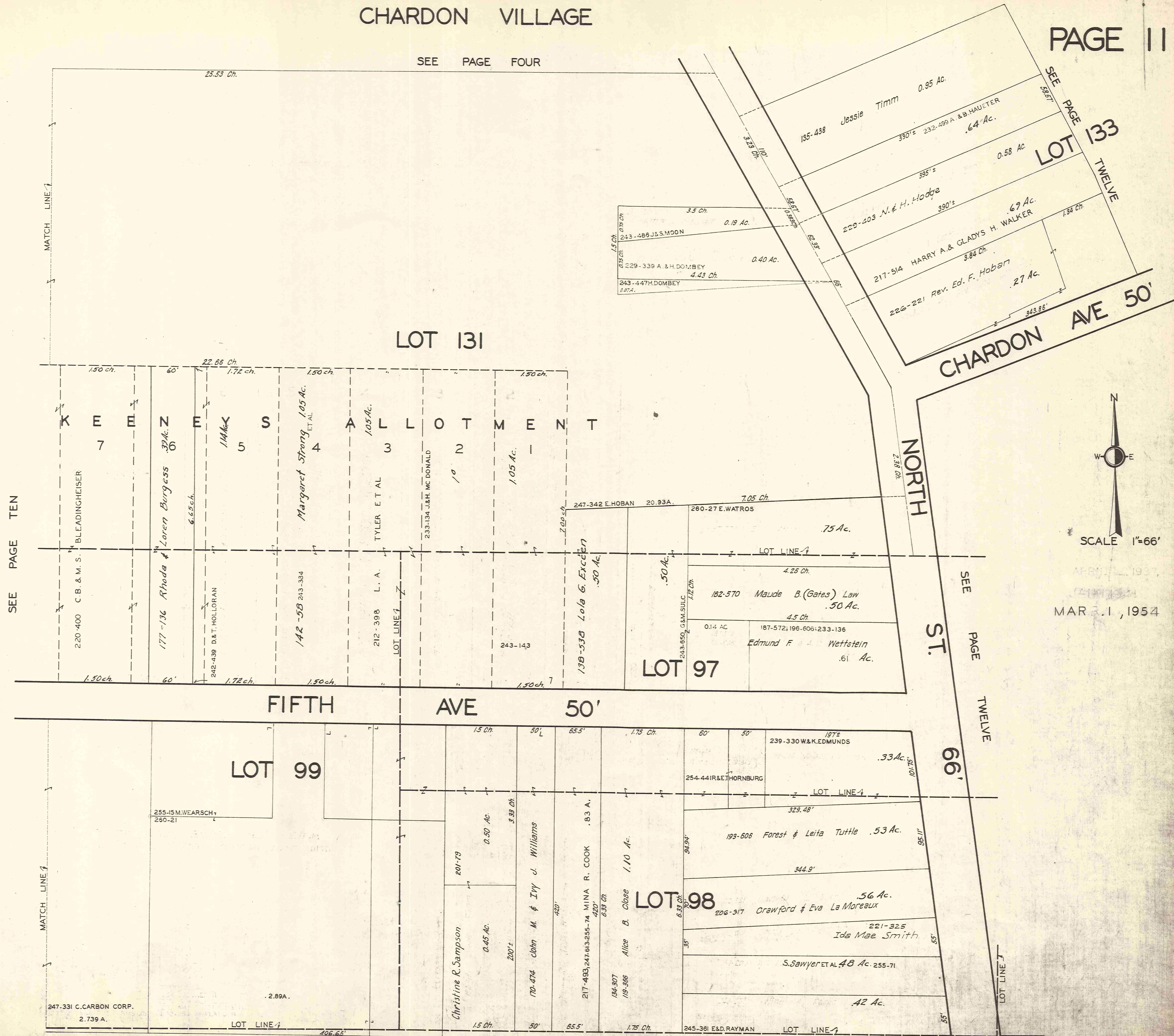


SCALE 1"=66'

APRIL 12, 1937
 JAN 1, 1941
 MAR 1, 1954

CHARDON VILLAGE

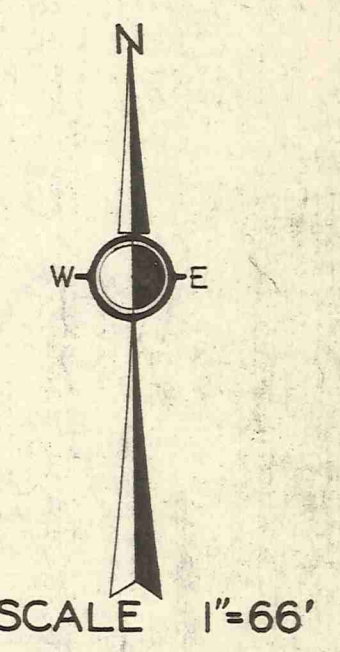
SEE PAGE FOUR




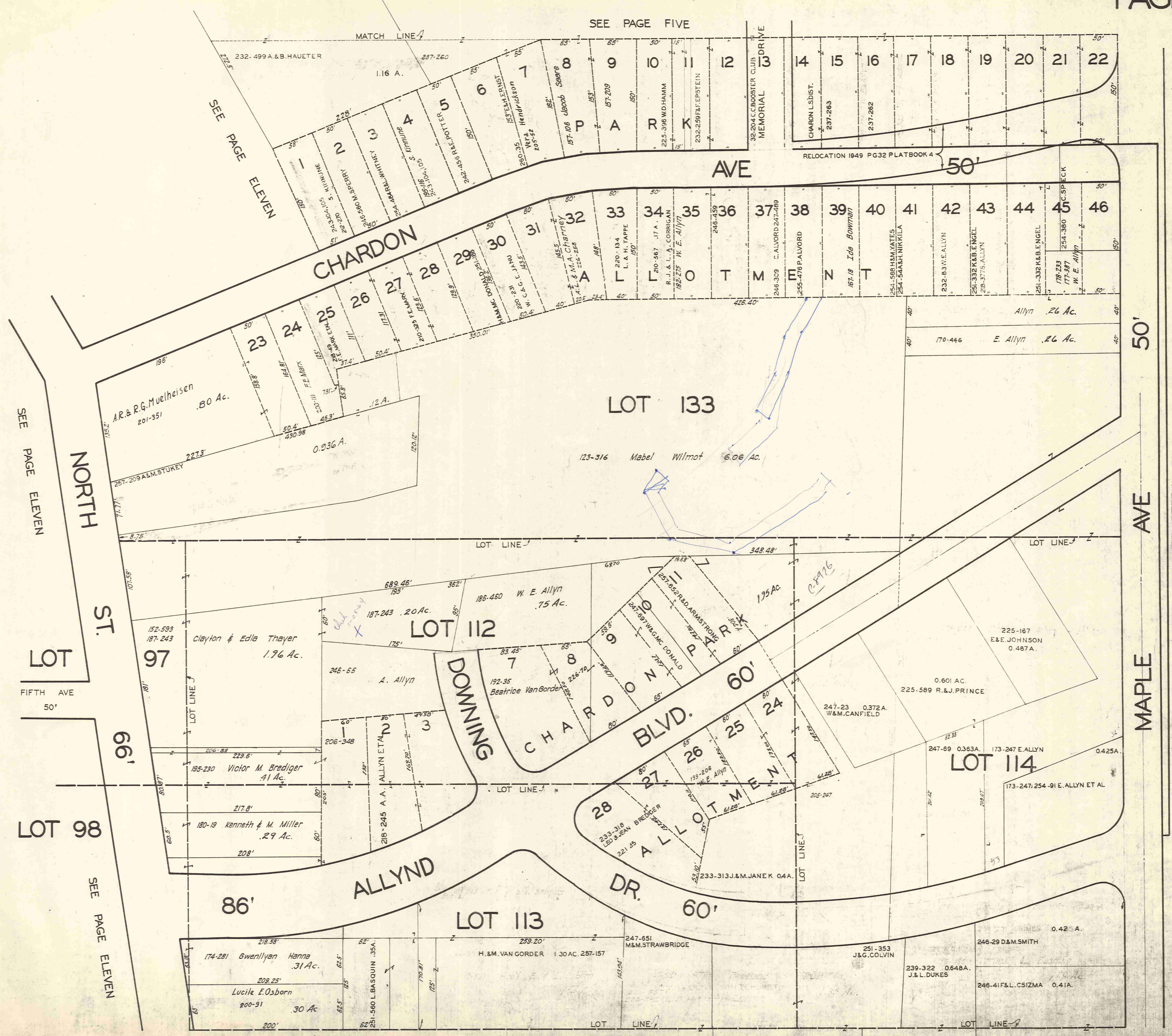
SEE PAGE TEN

SEE PAGE TWELVE

SEE PAGE EIGHTEEN



MAR 31 1954



SCALE 1"=66'

APRIL 2, 1937
MAY 1, 1941
MAR 1, 1954

SEE PAGE THIRTEEN

SEE PAGE FIVE

SEE PAGE ELEVEN

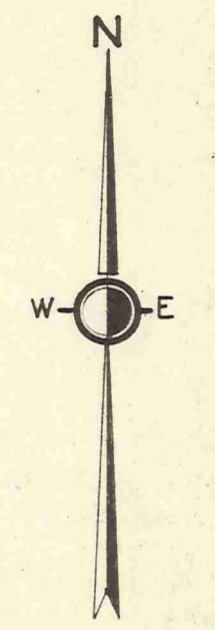
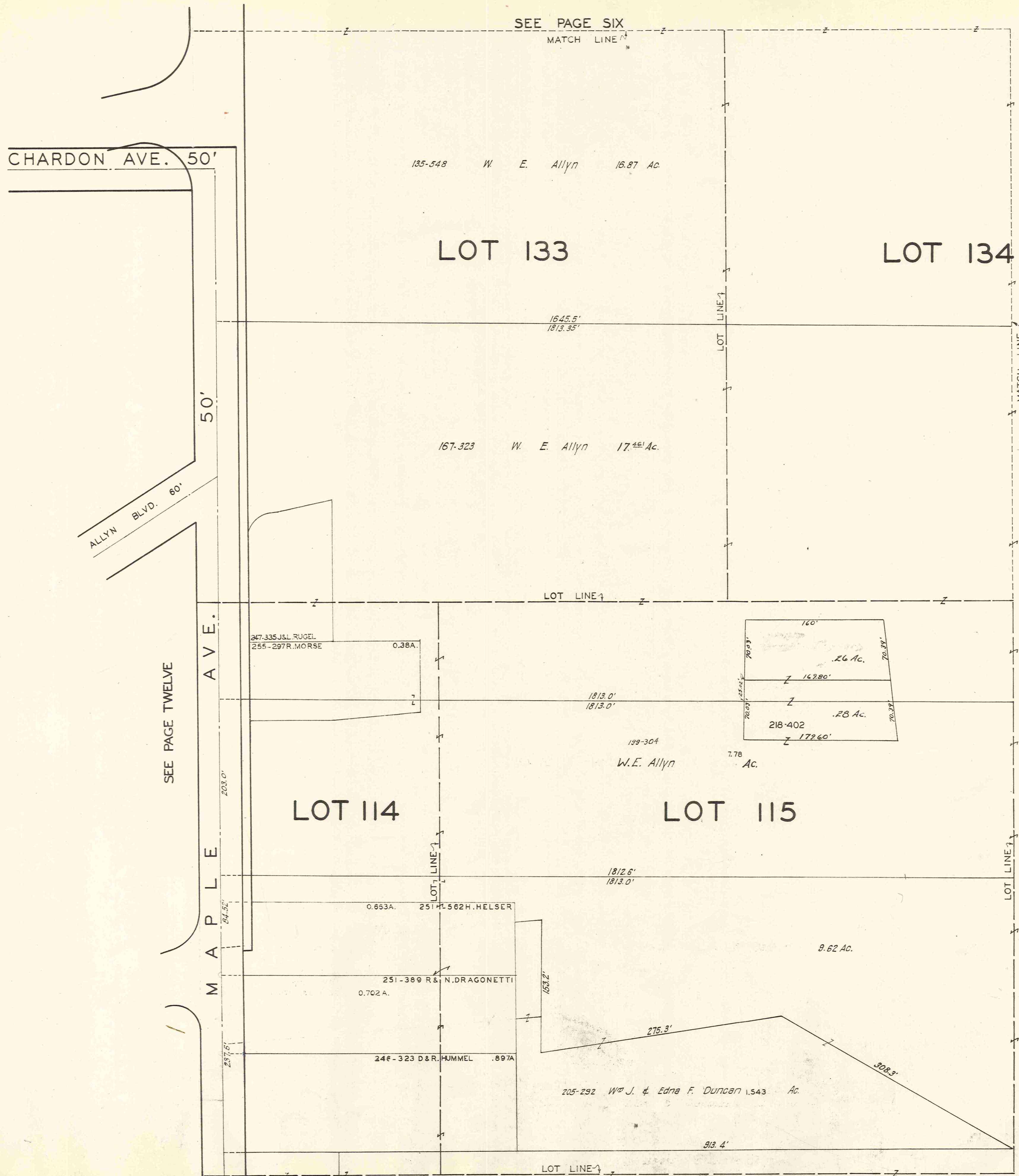
SEE PAGE ELEVEN

LOT 97
FIFTH AVE
50'

LOT 98
SEE PAGE ELEVEN

SEE PAGE NINETEEN

CHARDON VILLAGE



SCALE 1"=66'

MAR 11, 1954

SEE PAGE TWENTY

CHARDON VILLAGE

SEE PAGE SEVEN

MATCH LINE

135-548 W. E. Allyn 16. Ac.

174-220 S. Livingston Mather 20.86 Ac.

LOT 134

1645.5'
1813.35'

151.8'

167-383 W. E. Allyn 17.80 Ac.

LOT LINE 4

1813.0
1813.0

189 504
W. E. Allyn 8.16 Ac.

1812.6

LOT 140

205-292 Wm J. & Edna F. Duncan 9.62 Ac.

516.12
636.88
1152.10
1433

MATCH LINE

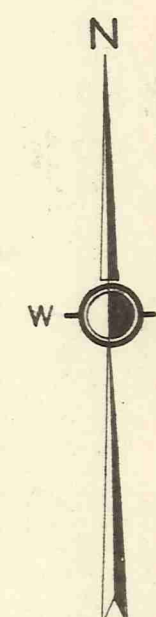
SEE PAGE TWENTY - ONE

SEE PAGE THIRTEEN

LOT LINE 1

TOWNSHIP & CORPORATION LINE

PRIVATE DRIVE 30'
Chardon Village 174-221



SCALE 1"=66'

APRIL 1, 1954

MAR 1, 1954

174-221
Chardon Village
2.30 Ac.

336.9

CHARDON VILLAGE

PAGE

SEE PAGE EIGHT

MATCH LINE

CENTER ST. 60'

169-176 Frank Thwing 17.53 Ac.

212-315 FRANK THWING 20.29 Ac.

LOT 135

170-462 Frank M. Thwing 6.46 Ac.

233-336 E. SCHMIDT 10.929 Ac.

CORPORATION LINE

SEE PAGE SIXTEEN

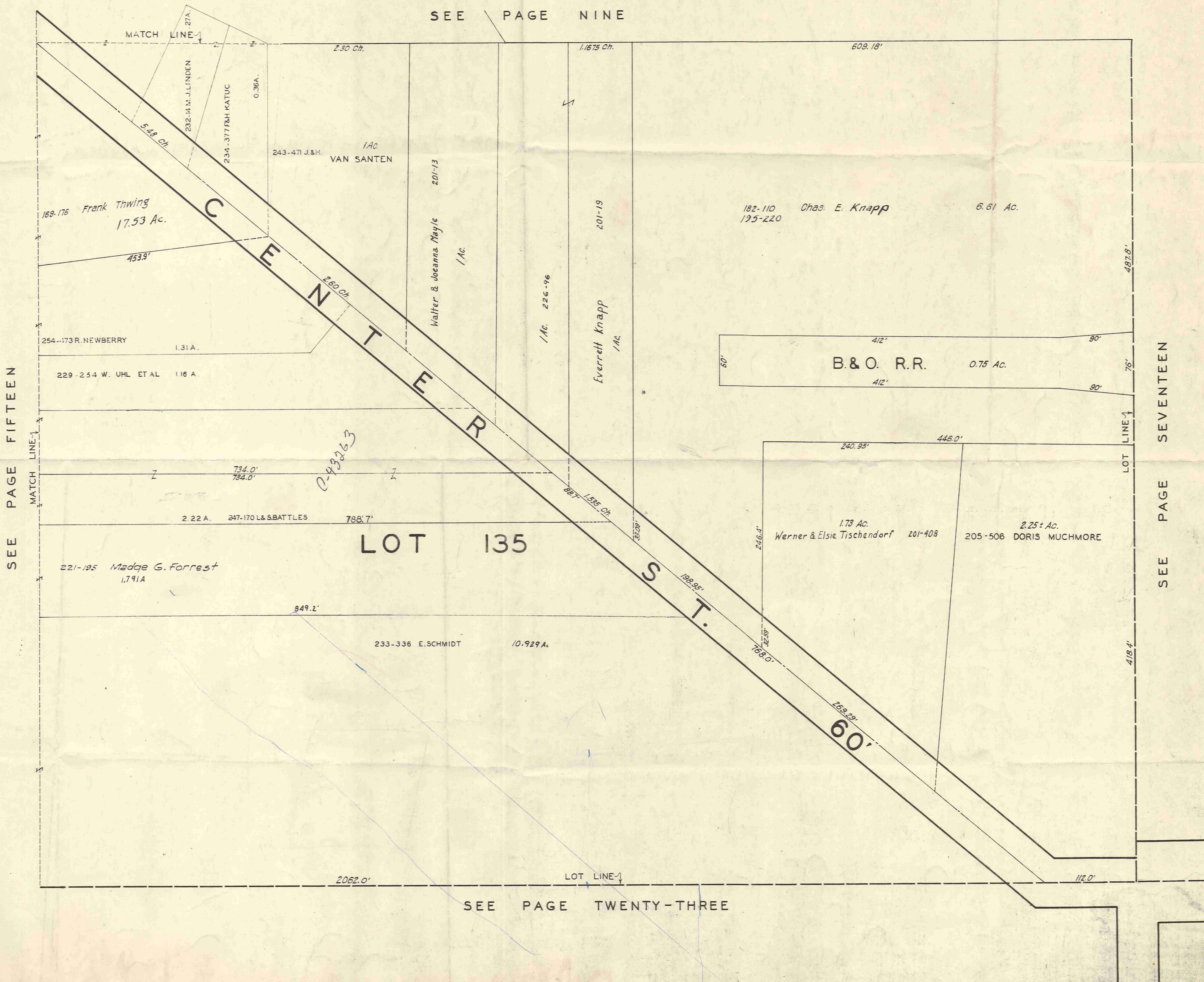
SCALE 1"=60'

MAR 11, 1954

SEE PAGE TWENTY-TWO

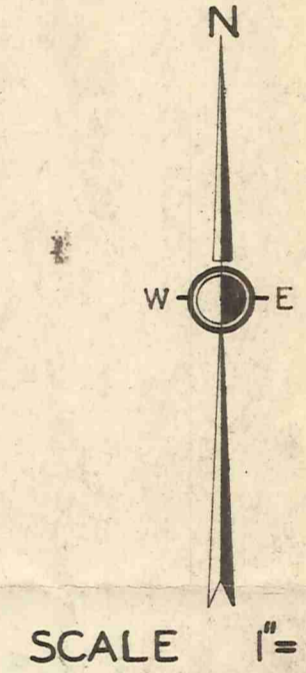
Handwritten notes in blue ink at the top left, including numbers like 26, 30, 31, 32, 33, 34, 35, 36, 37, 38, 39, 40, 41, 42, 43, 44, 45, 46, 47, 48, 49, 50, 51, 52, 53, 54, 55, 56, 57, 58, 59, 60, 61, 62, 63, 64, 65, 66, 67, 68, 69, 70, 71, 72, 73, 74, 75, 76, 77, 78, 79, 80, 81, 82, 83, 84, 85, 86, 87, 88, 89, 90, 91, 92, 93, 94, 95, 96, 97, 98, 99, 100.

SEE PAGE NINE



SEE PAGE FIFTEEN

SEE PAGE SEVENTEEN

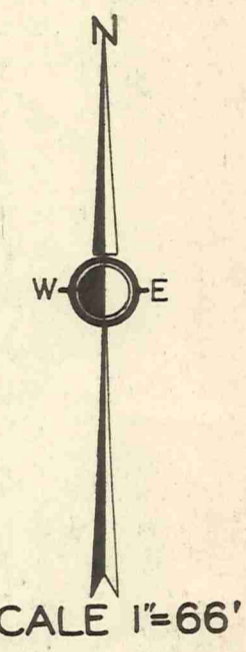
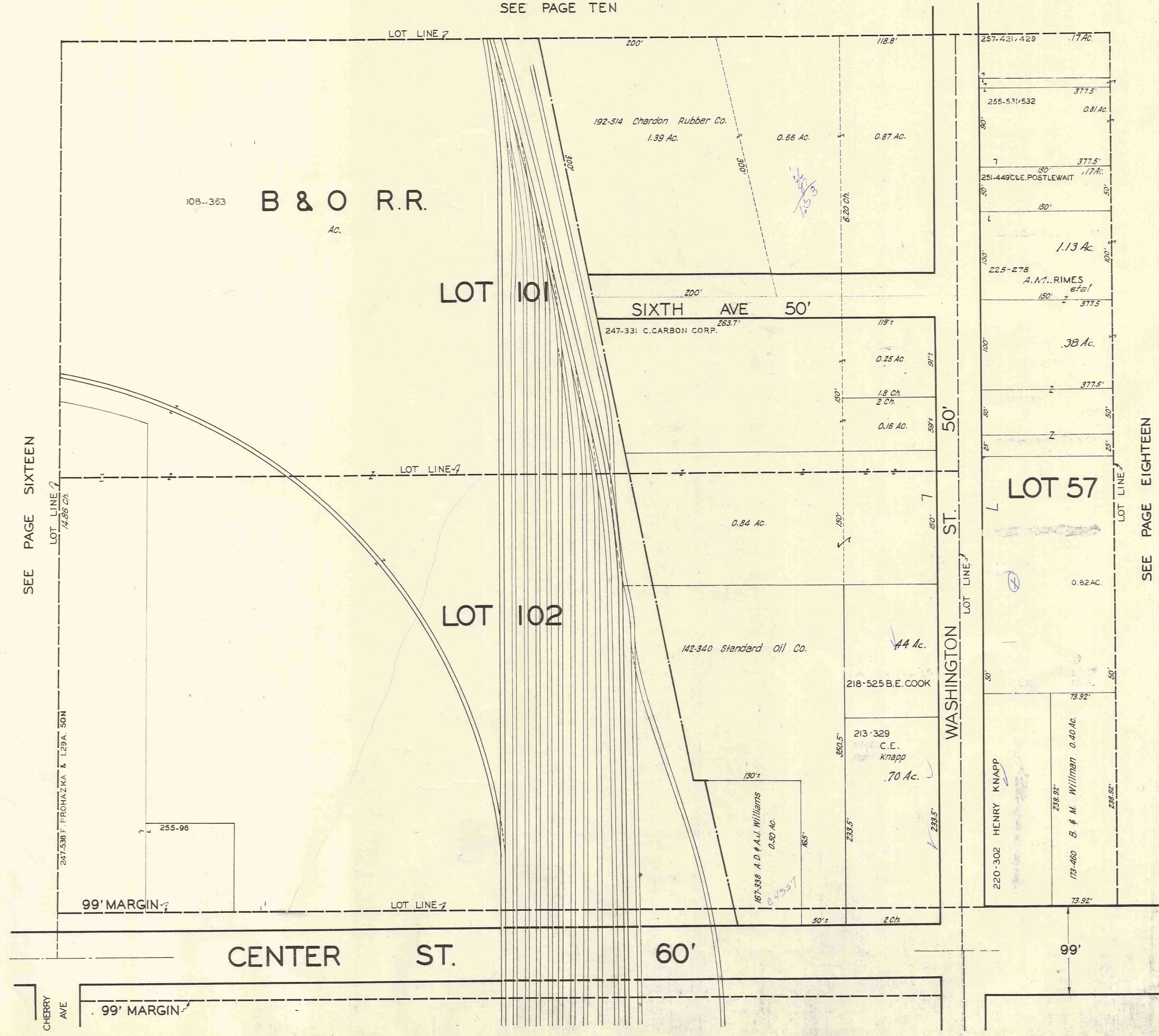


LOT 135

SEE PAGE TWENTY-THREE

MAR 11, 1954

SEE PAGE TEN

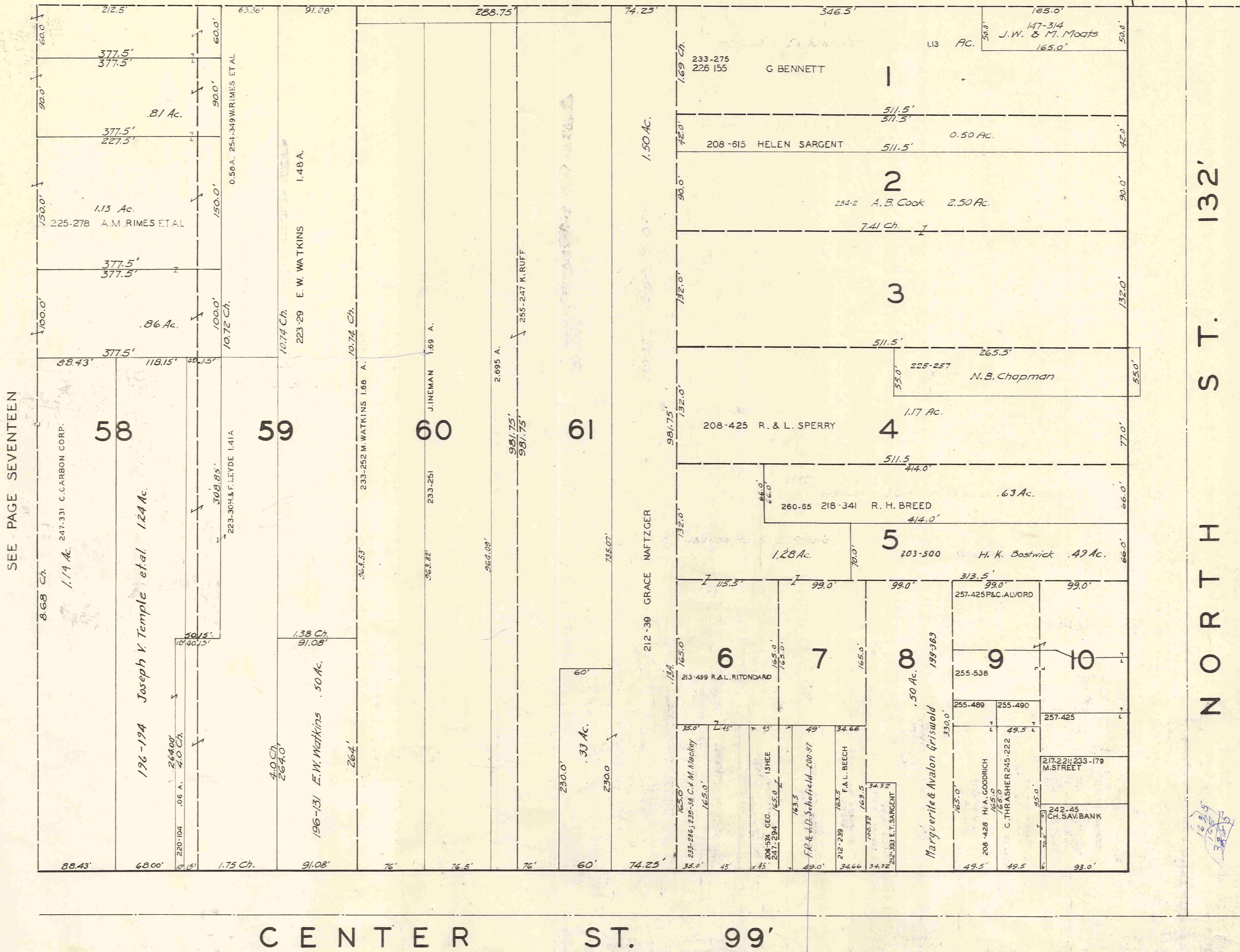


SCALE 1"=66'

APRIL 12, 1937
MAR 11, 1954


CHARDON VILLAGE

SEE PAGE ELEVEN



SEE PAGE SEVENTEEN

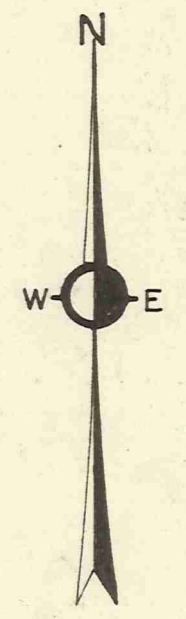
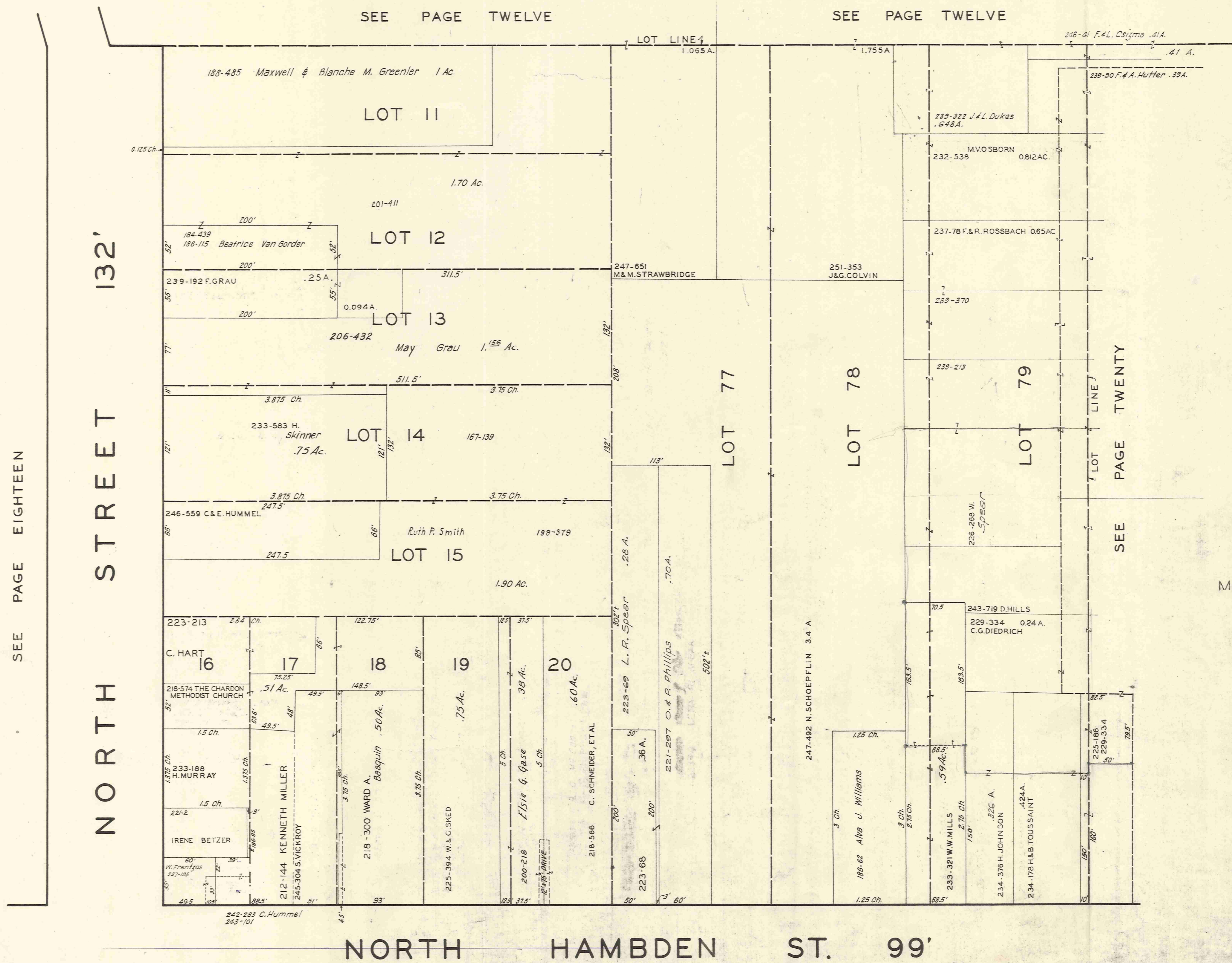
SEE PAGE NINETEEN



SCALE 1" = 66'

MAR 11, 1954

SEE PAGE TWENTY-FIVE



SCALE 1"=66'

APRIL 12, 1937
JAN 1, 1941
MAR. 15, 1954

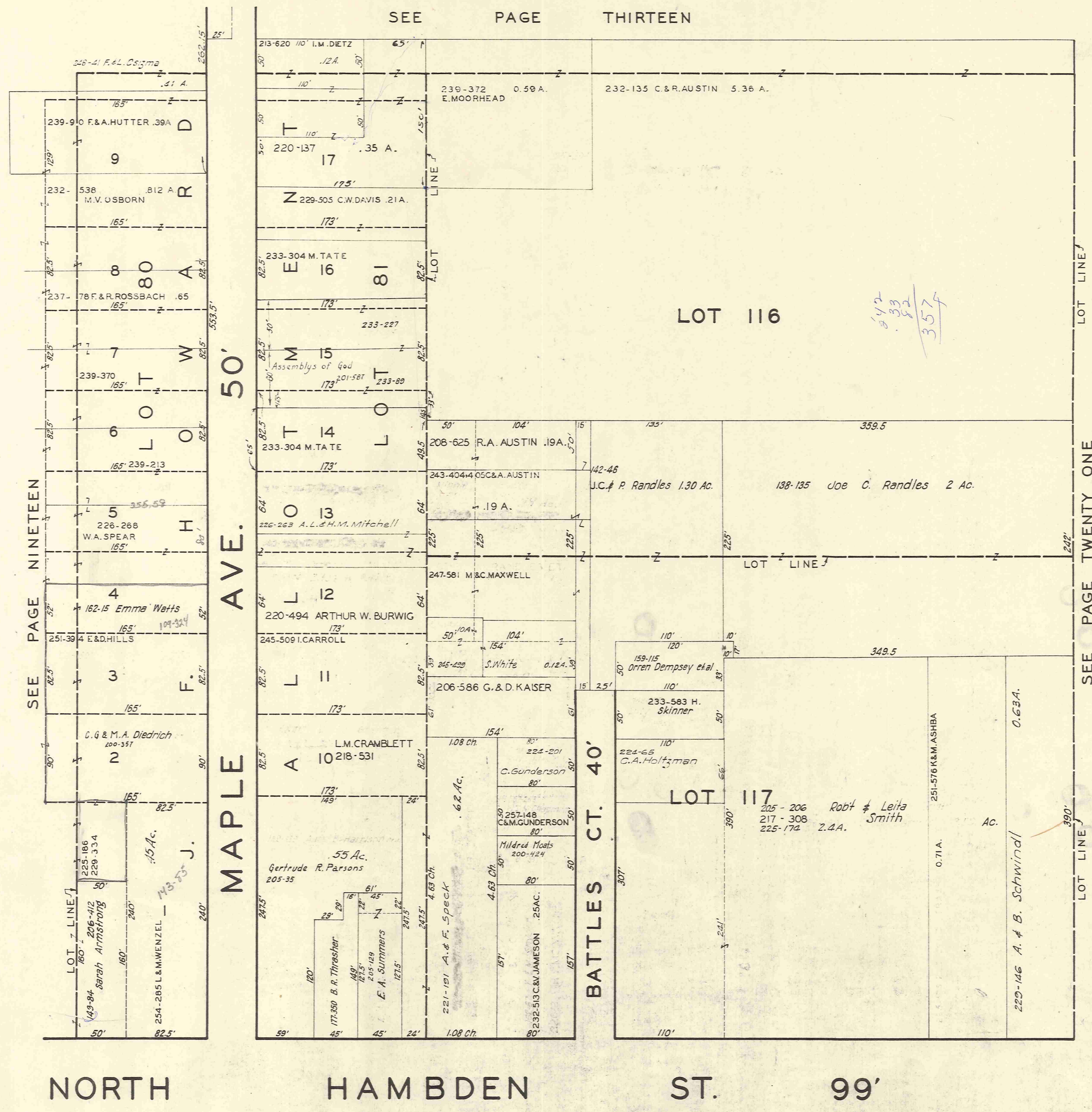
SEE PAGE EIGHTEEN

NORTH STREET 132'

NORTH HAMBDEN ST. 99'

SEE PAGE TWENTY SIX

CHARDON VILLAGE



SEE PAGE THIRTEEN

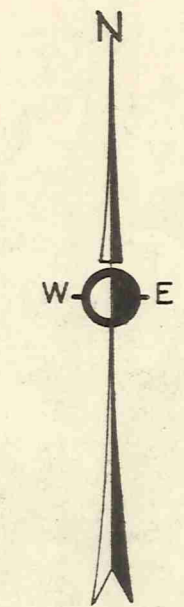
SEE PAGE NINETEEN

SEE PAGE TWENTY ONE

SEE PAGE TWENTY SEVEN

340
 90
 82.5
 52
 80
 54.5
 64.5
 GRUNTINGTON STREET

342
 33
 357

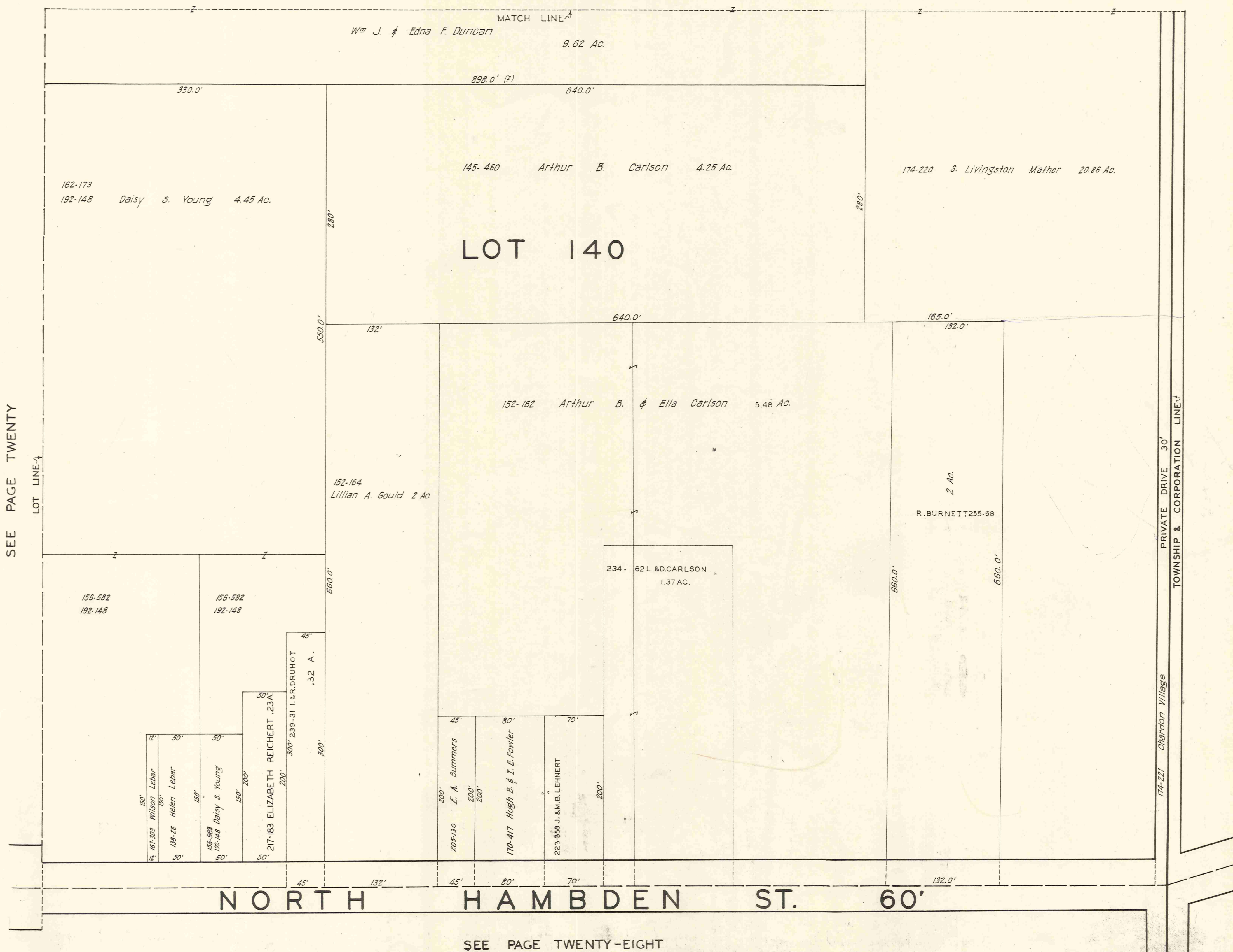


SCALE 1"=66'

MAR 11, 1954

CHARDON VILLAGE

SEE PAGE FOURTEEN




SEE PAGE TWENTY

LOT LINE

NORTH HAMB DEN ST. 60'

SEE PAGE TWENTY-EIGHT

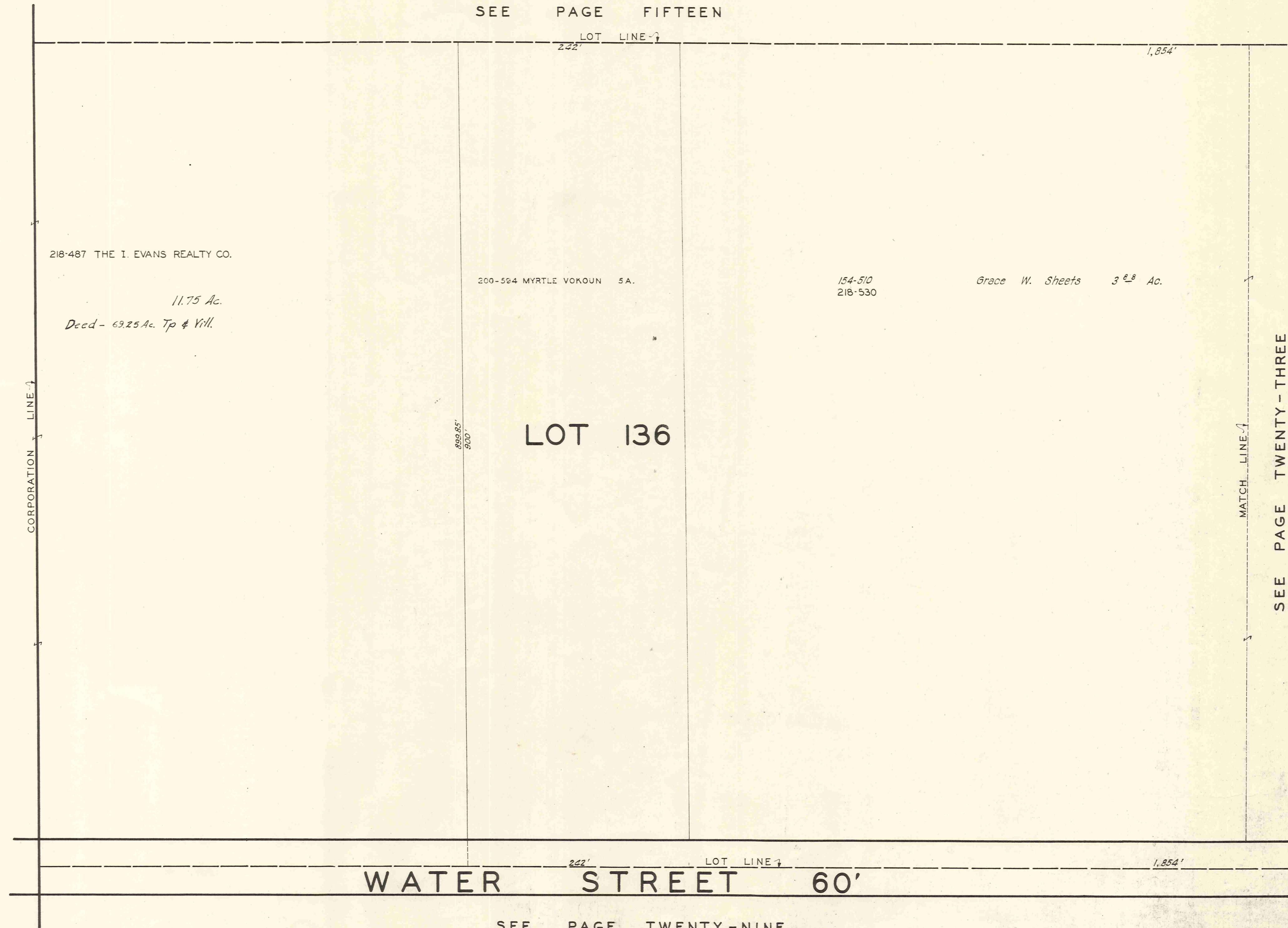


SCALE 1"=66'

APRIL 12, 1937
MARR. 1, 1954

CHARDON VILLAGE

SEE PAGE FIFTEEN



218-487 THE I. EVANS REALTY CO.
11.75 Ac.
Deed - 69.25 Ac. Tp & Vill.

200-584 MYRTLE VOKOUN 5 A.

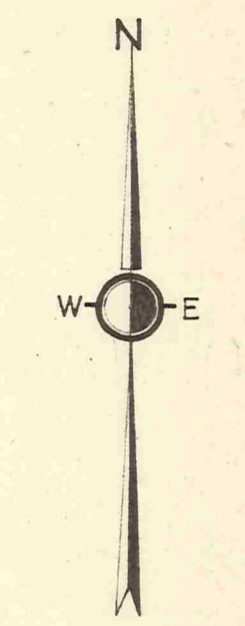
154-510
218-530

Grace W. Sheets 3 1/2 Ac.

LOT 136

CORPORATION LINE

MATCH LINE
SEE PAGE TWENTY-THREE



SCALE 1"=66'

APRIL 12, 1937

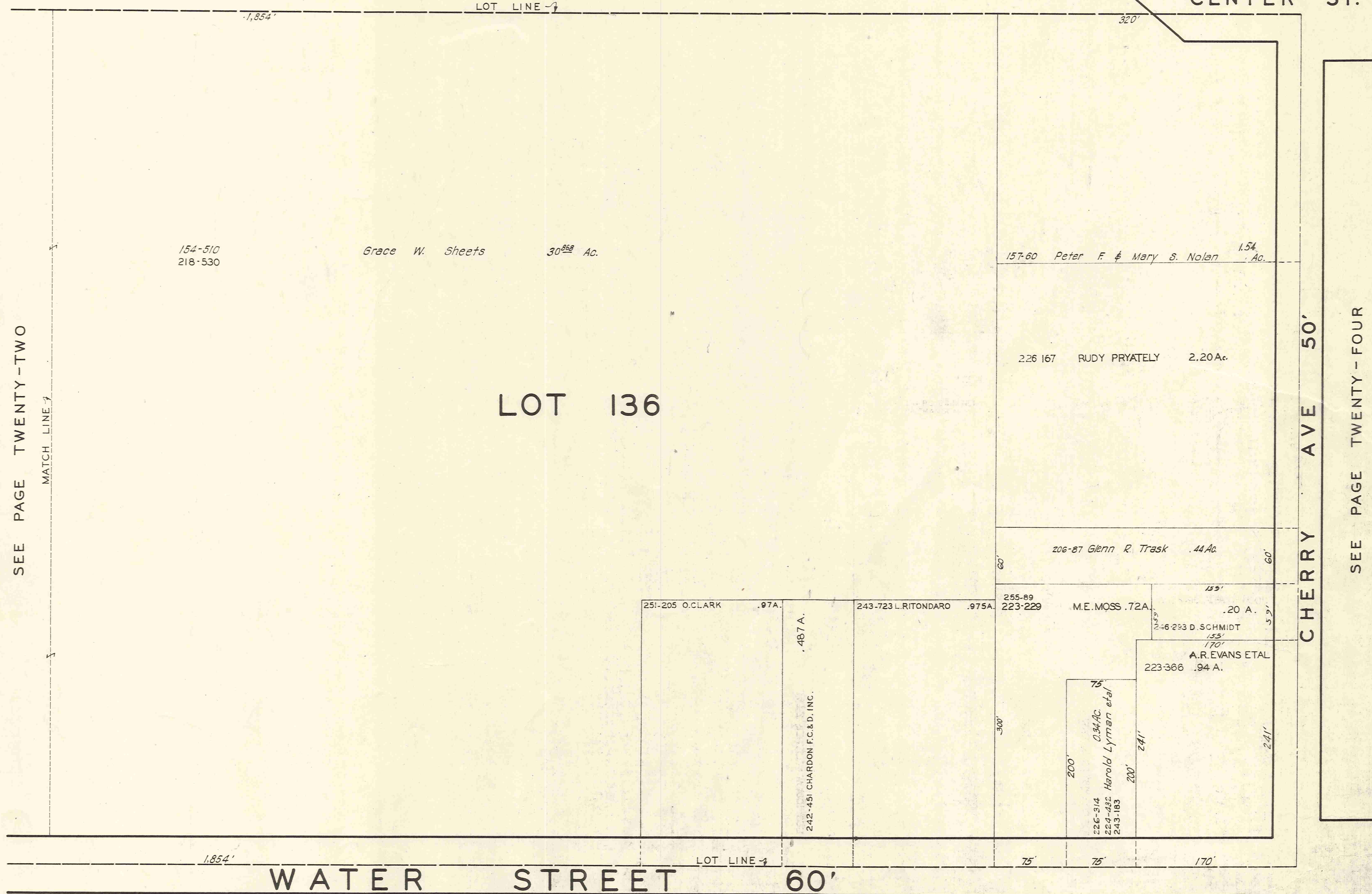
MAR. 1, 1954

WATER STREET 60'

SEE PAGE TWENTY-NINE

SEE PAGE SIXTEEN

CENTER ST.



SEE PAGE TWENTY-TWO

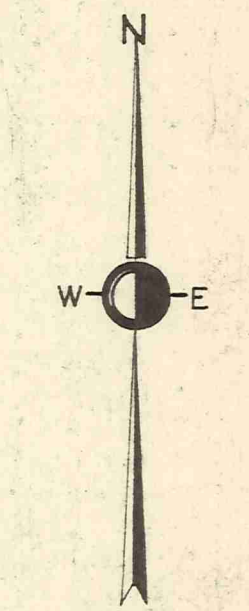
MATCH LINE 1

LOT 136

WATER STREET 60'

SEE PAGE THIRTY

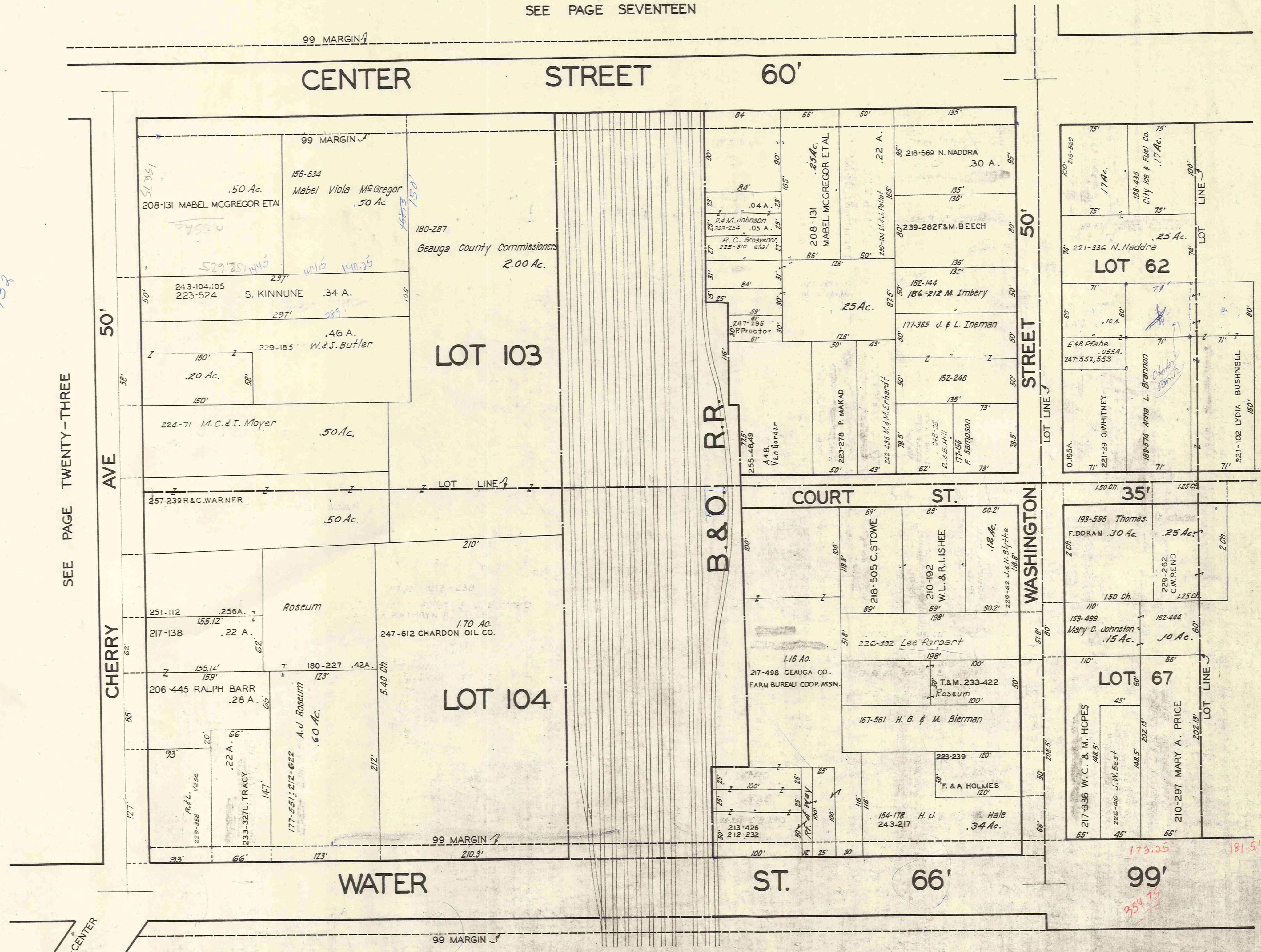
SEE PAGE TWENTY-FOUR



SCALE 1" = 66'

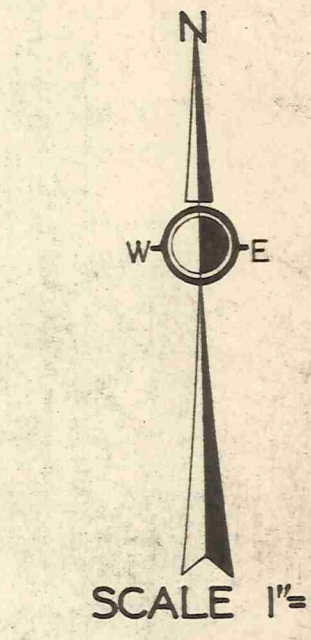
MAR 1, 1954

SEE PAGE SEVENTEEN



SEE PAGE TWENTY-THREE

SEE PAGE TWENTY-FIVE

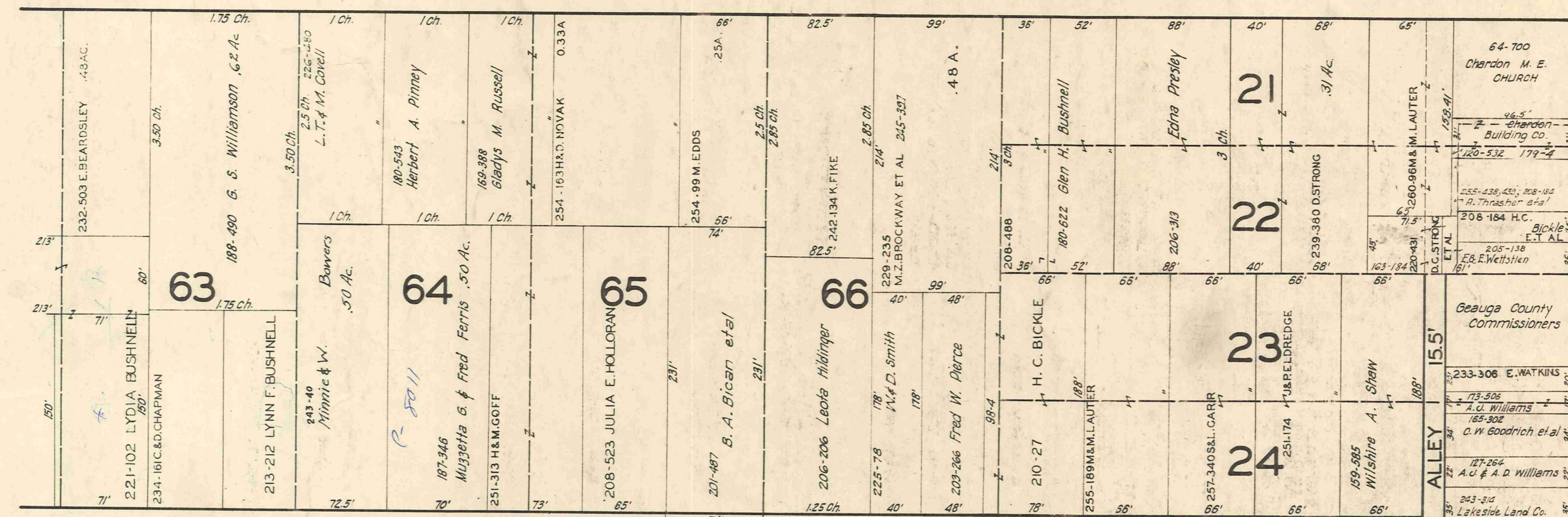


MAR 11, 1954

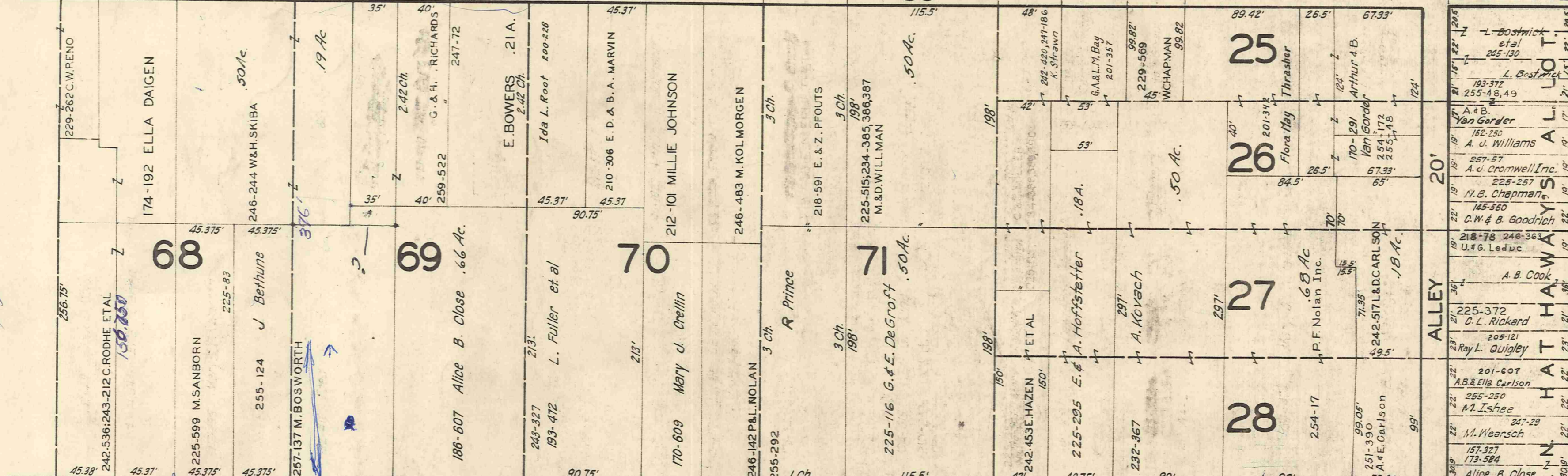
SEE PAGE THIRTY-ONE

SEE PAGE EIGHTEEN

CENTER STREET 99'



COURT LOT LINE STREET 35'



WATER STREET 99'


TILDEN AVE FERRIS AVE

SEE PAGE THIRTY-TWO

STREET PAR K MAIN

NORTH ST.

SOUTH ST.



SCALE 1"=66'

APRIL 18 1937

MAR. 1, 1954

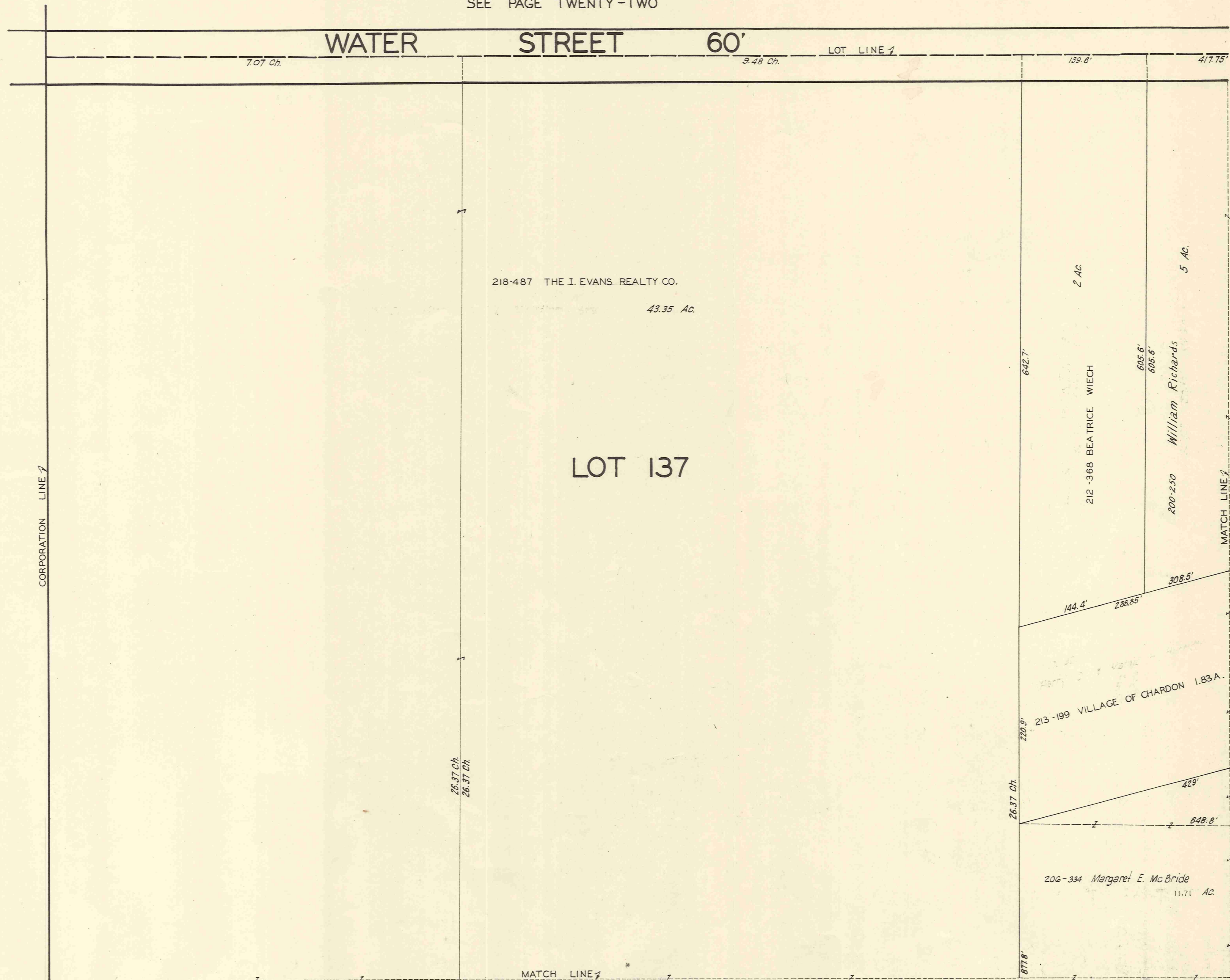
SEE PAGE TWENTY-SIX

782.75
477.75
225.00

121
2012
1535
1537
1537
1537
1537
352.19

725
66.0
8.25
74.25
725
15
825
165
297.5

SEE PAGE TWENTY-TWO



LOT 137

218-487 THE I. EVANS REALTY CO.
43.35 Ac.

2 Ac.

212-368 BEATRICE WIECH

5 Ac.

200-250 William Richards

642.7'

606.6'

606.6'

144.4'

288.85'

308.5'

220.9'

26.37 Ch.

877.8'

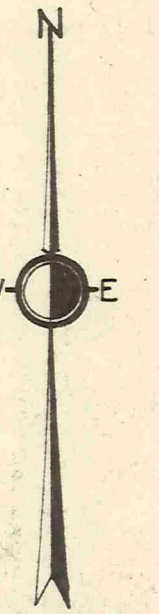
213-199 VILLAGE OF CHARDON 1.83A.

429'

648.8'

206-334 Margaret E. McBride
11.71 Ac.

SEE PAGE THIRTY - SIX

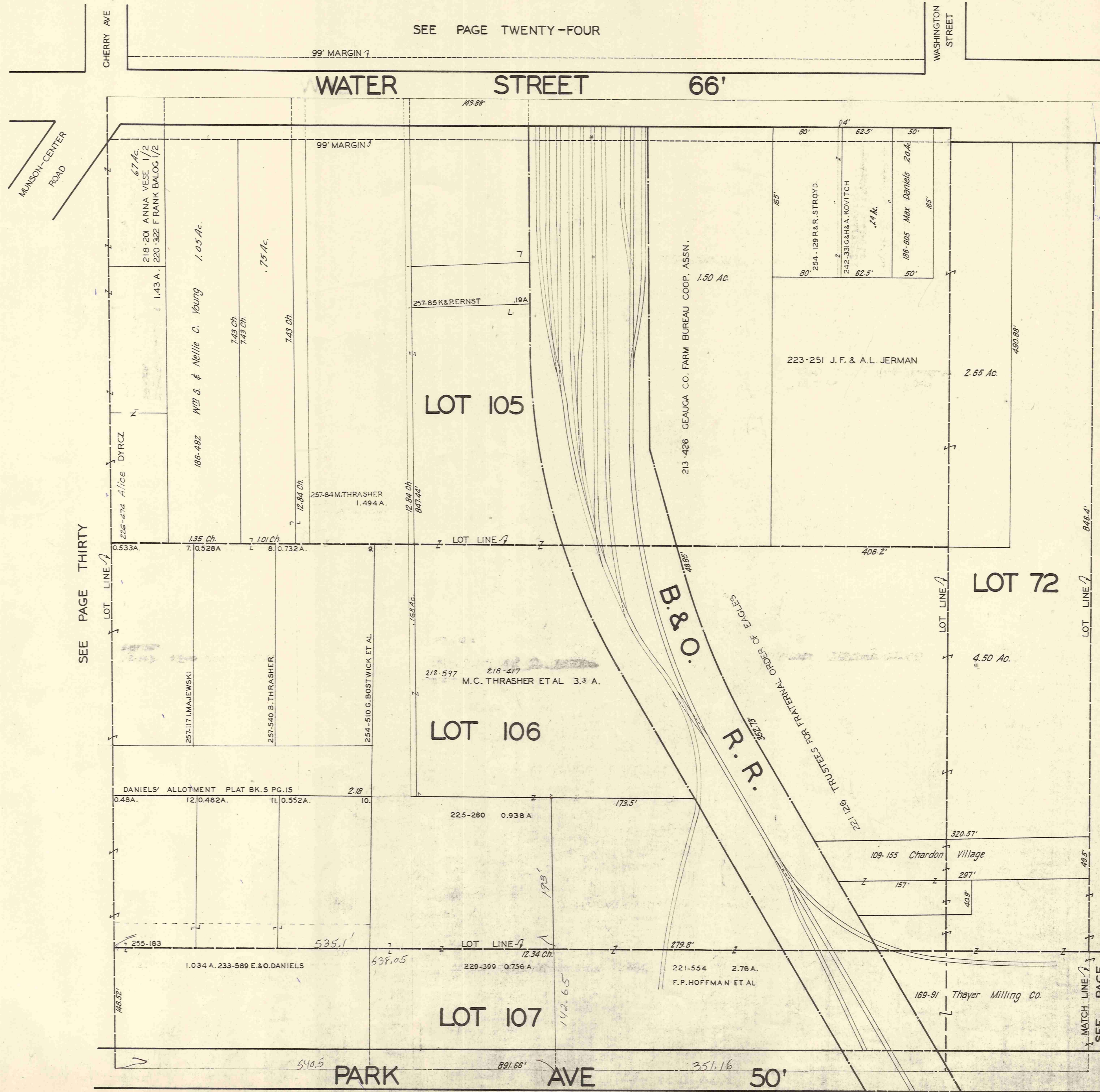


SCALE 1"=66'

SEE PAGE THIRTY

MAR 11, 1954

SEE PAGE TWENTY-FOUR

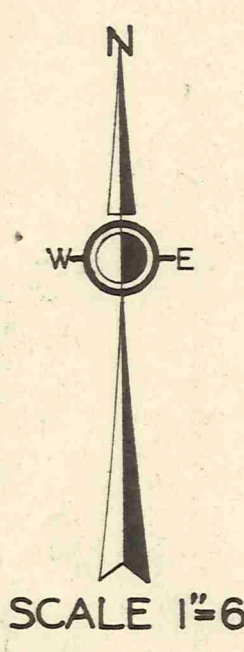


SEE PAGE THIRTY

SEE PAGE THIRTY-TWO

SEE PAGE THIRTY-NINE

SEE PAGE THIRTY-EIGHT

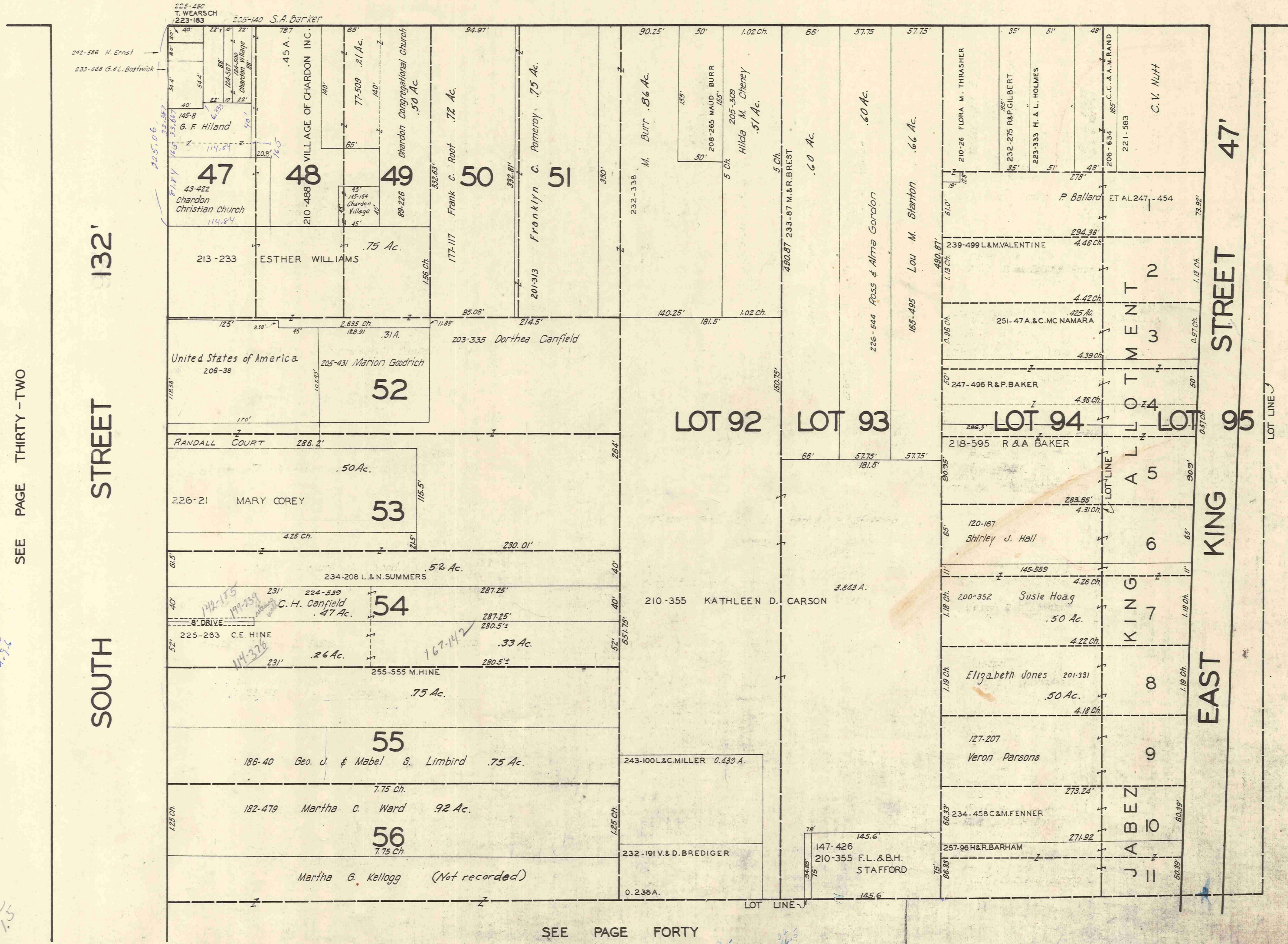


APR 12 1954
 MAR 11 1954

CHARDON VILLAGE

SEE PAGE TWENTY-SIX

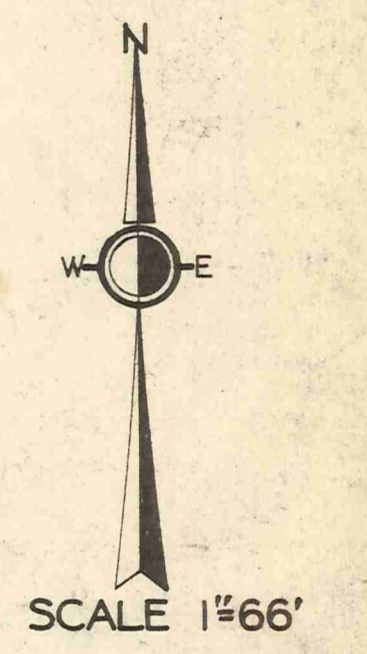
SOUTH HAMBDEN STREET 99'



SEE PAGE THIRTY-TWO

SEE PAGE FORTY

SEE PAGE THIRTY-FOUR



MAR. 1, 1954

$$\begin{array}{r} 287.125 \\ 231 \\ \hline 518.125 \\ 144 \\ \hline 1060 \\ 145 \\ \hline 2310 \end{array}$$

$$\begin{array}{r} 166 \\ 135 \\ \hline 495 \\ 115 \\ \hline 510 \end{array}$$

91.4

24.4
38.4
6.4

31
160
480

17000

$$\begin{array}{r} 90 \\ 62 \\ 72 \\ 92 \\ \hline 284 \\ 237 \\ \hline 521 \end{array}$$

237
237
474

$$\begin{array}{r} 92 \\ 55 \\ 55 \\ \hline 192 \\ 108 \\ \hline 300 \end{array}$$

$$\begin{array}{r} 300 \\ 150 \\ 150 \\ \hline 300 \\ 342.00 \end{array}$$

$$\begin{array}{r} 271.92 \\ 30 \\ \hline 301.92 \\ 327.72 \\ \hline 346 \end{array}$$

SEE PAGE TWENTY-EIGHT

SO. HAMB DEN ST. 60'

LOT LINE 27.08 Ch.

165-377 M. L. King 97.16 Ac.

LOT 142

SEE PAGE THIRTY-FOUR

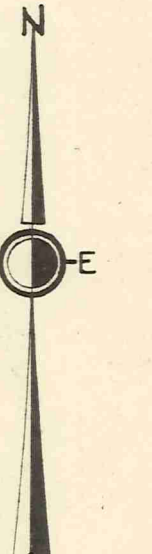
LOT LINE

MATCH LINE

SEE PAGE FORTY-TWO

CORPORATION & TOWNSHIP LINE
HAMB DEN TOWNSHIP

31.52 Ch.



SCALE 1"=66'

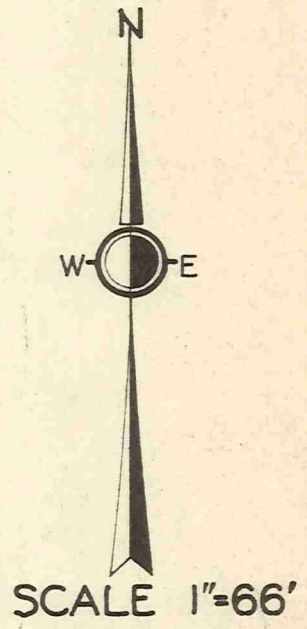
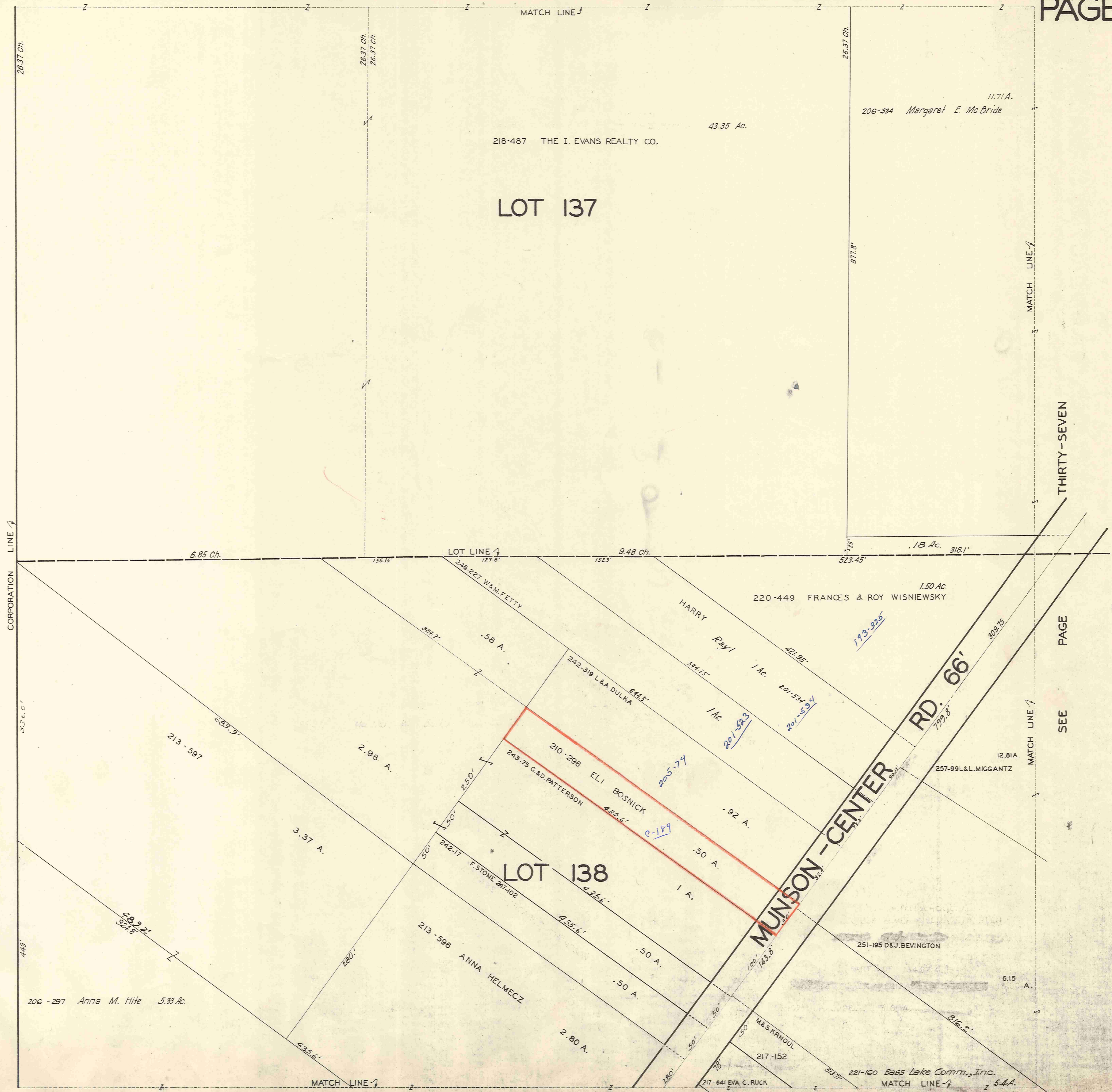
APRIL 11, 1937

MAR 11, 1954

CHARDON VILLAGE

SEE PAGE TWENTY-NINE

SEE PAGE TWENTY-NINE



MAR 1, 1954

SEE PAGE THIRTY-SEVEN

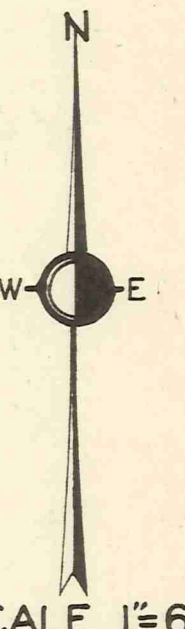
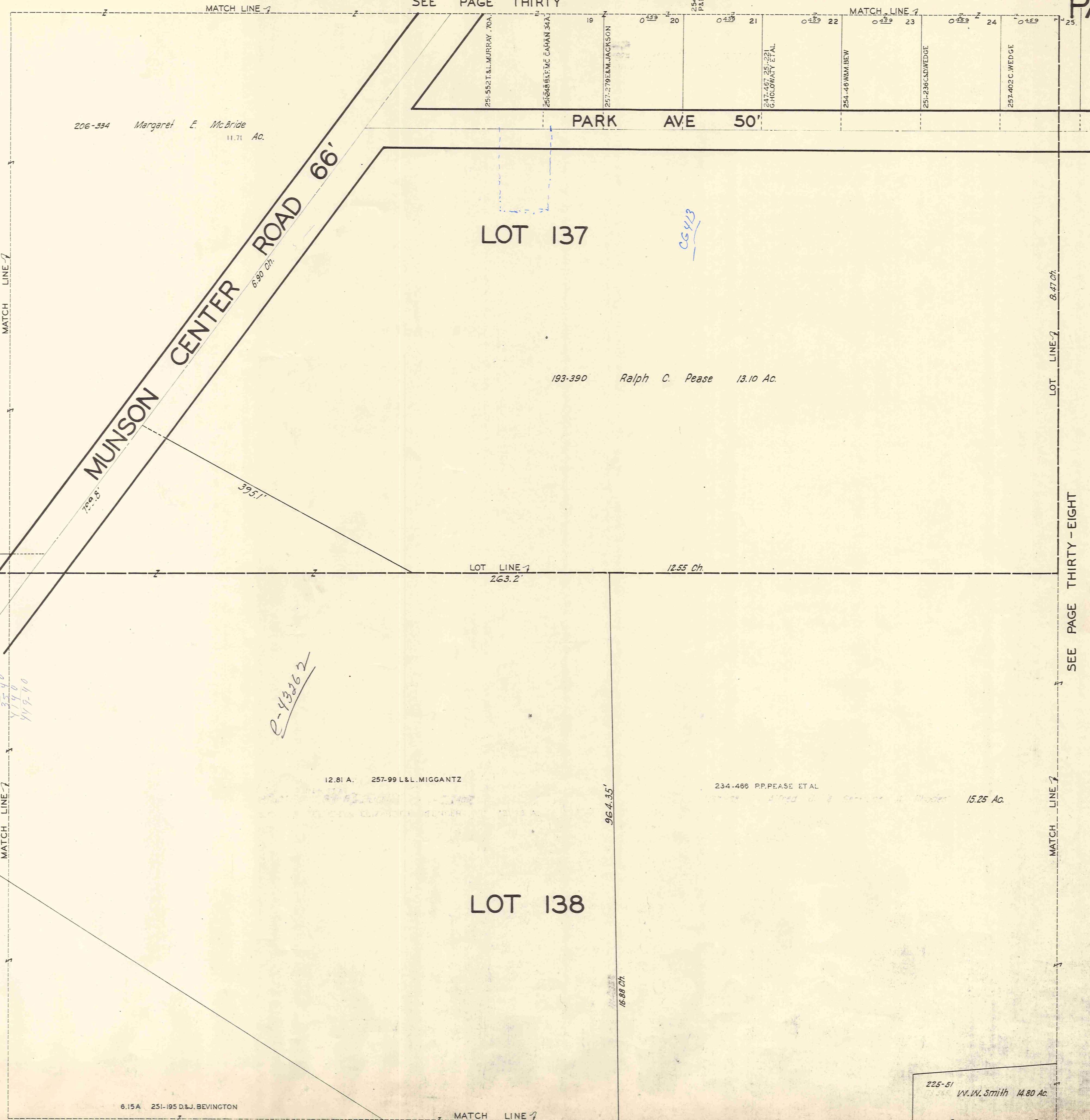
SEE PAGE FORTY-THREE

CHARDON VILLAGE

SEE PAGE THIRTY

SEE PAGE THIRTY-SIX

SEE PAGE THIRTY-EIGHT



SCALE 1"=66'

MAR 11, 1954

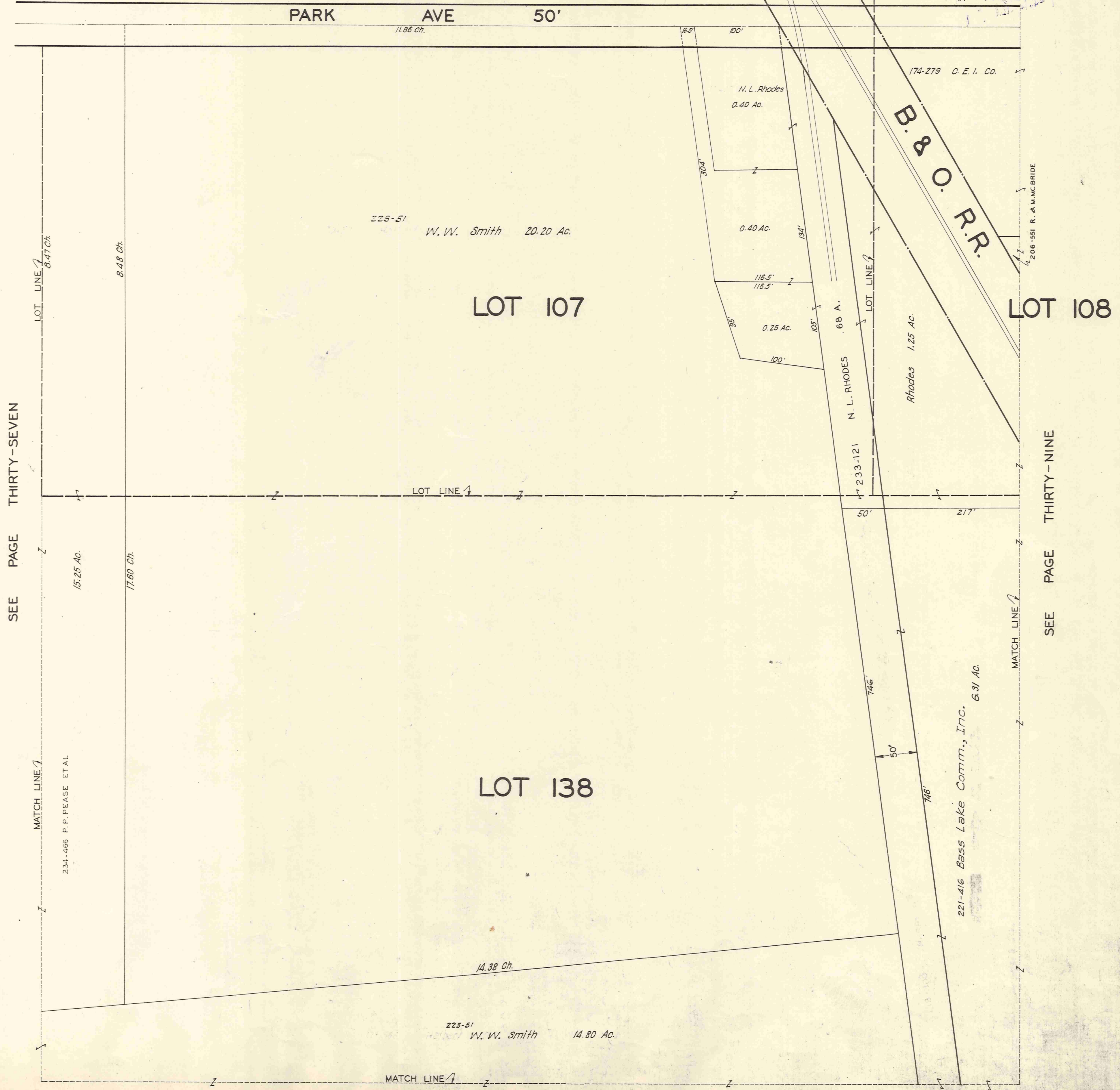
SEE PAGE FORTY-FOUR

Handwritten notes: 25.90, 6.16, 33.80, 414.0, 449.40

Handwritten note: E-43262

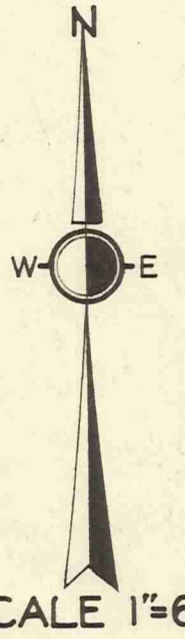
Handwritten note: CG 413

SEE PAGE THIRTY - ONE



SEE PAGE THIRTY-SEVEN

SEE PAGE THIRTY-NINE



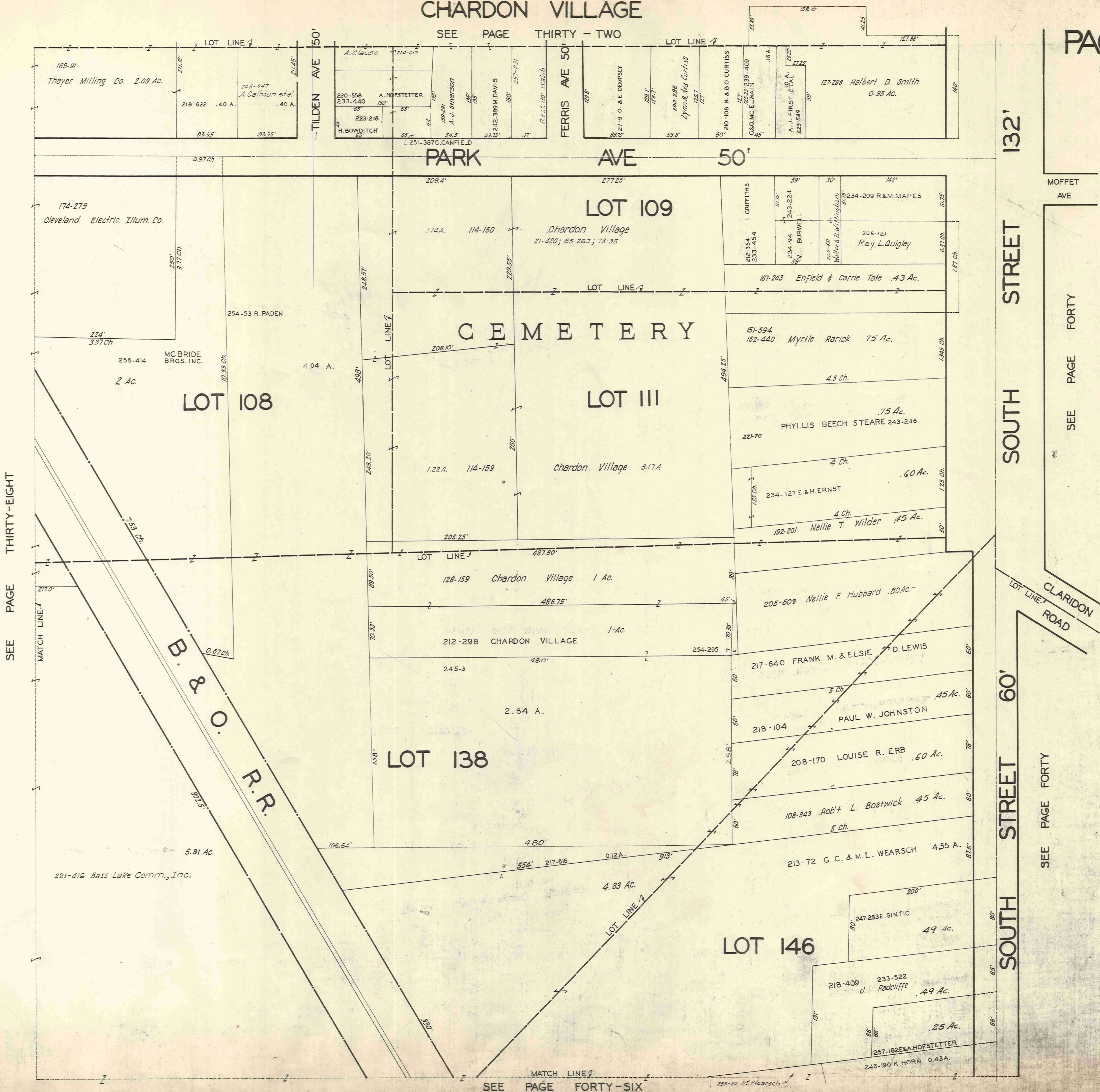
SCALE 1"=66'

APRIL 12, 1937.
MAR 1, 1954

SEE PAGE FORTY - FIVE

CHARDON VILLAGE

SEE PAGE THIRTY - TWO



SEE PAGE THIRTY-EIGHT

SEE PAGE THIRTY-EIGHT

SEE PAGE THIRTY-EIGHT

SEE PAGE THIRTY-EIGHT

SEE PAGE THIRTY-EIGHT

SEE PAGE THIRTY-EIGHT

SEE PAGE THIRTY-EIGHT

SEE PAGE THIRTY-EIGHT

SEE PAGE THIRTY-EIGHT

SEE PAGE THIRTY-EIGHT

SEE PAGE THIRTY-EIGHT

SEE PAGE THIRTY-EIGHT

SEE PAGE THIRTY-EIGHT

SEE PAGE THIRTY-EIGHT

SEE PAGE THIRTY-EIGHT

SEE PAGE THIRTY-EIGHT

SEE PAGE THIRTY-EIGHT

SEE PAGE THIRTY-EIGHT

SEE PAGE THIRTY-EIGHT

SEE PAGE THIRTY-EIGHT

SEE PAGE THIRTY-EIGHT

SEE PAGE THIRTY-EIGHT

SEE PAGE THIRTY-EIGHT

SEE PAGE THIRTY-EIGHT

SEE PAGE THIRTY-EIGHT

SEE PAGE THIRTY-EIGHT

SEE PAGE THIRTY-EIGHT

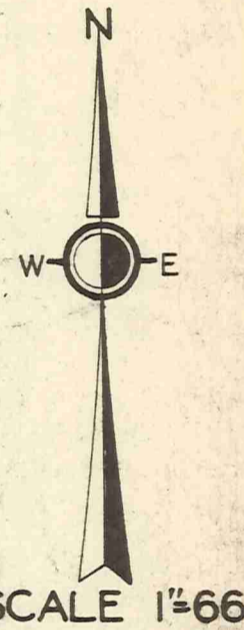
SEE PAGE THIRTY-EIGHT

SEE PAGE THIRTY-EIGHT

SEE PAGE THIRTY-EIGHT

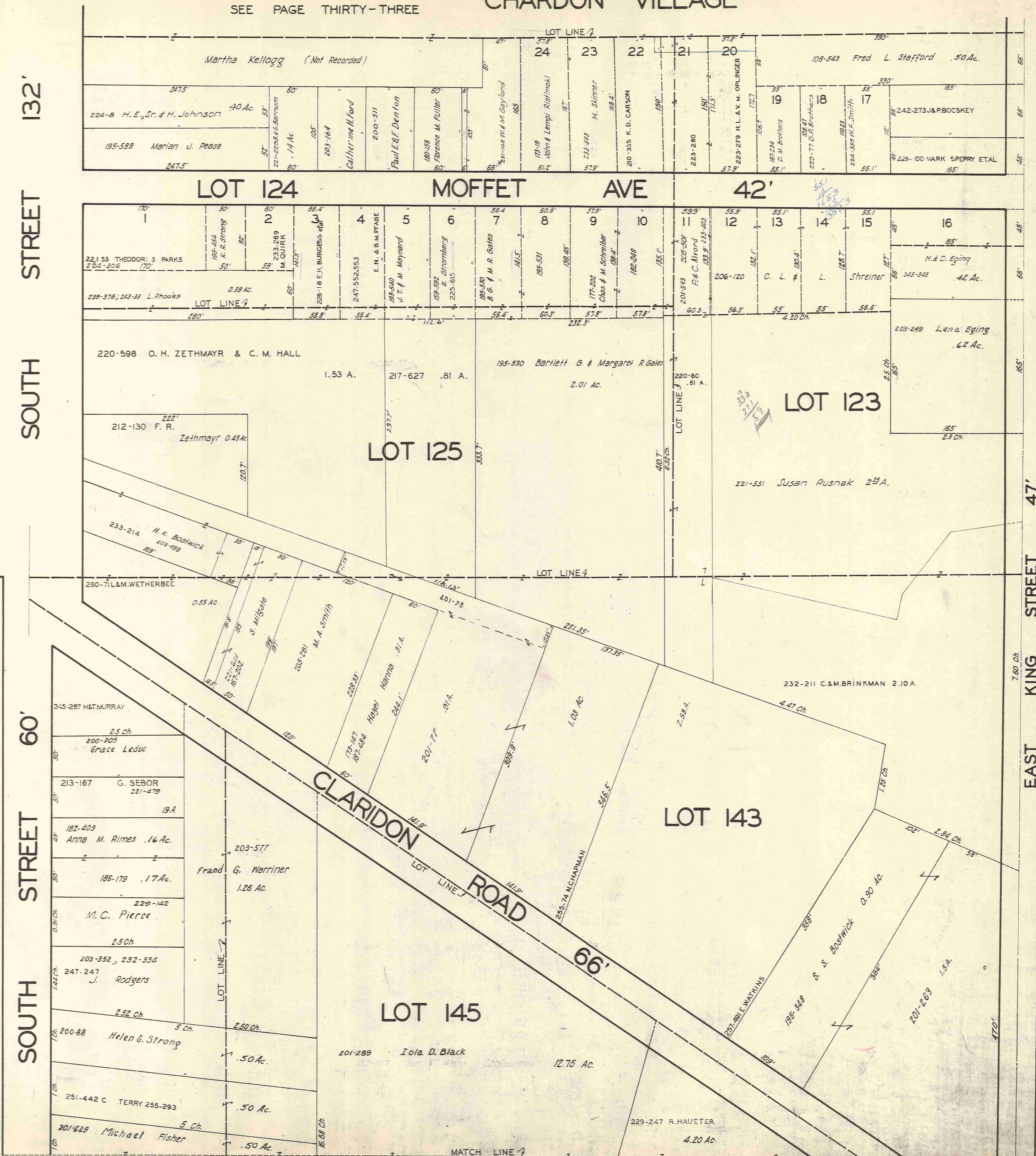
SEE PAGE THIRTY-EIGHT

SEE PAGE THIRTY-EIGHT



MAR 1, 1954

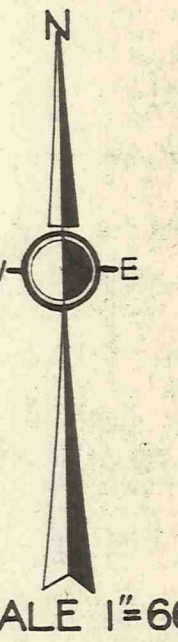
SEE PAGE THIRTY-THREE



SEE PAGE THIRTY-NINE

LOT 146

SEE PAGE FORTY-SEVEN



SCALE 1"=66'

APRIL 12, 1937

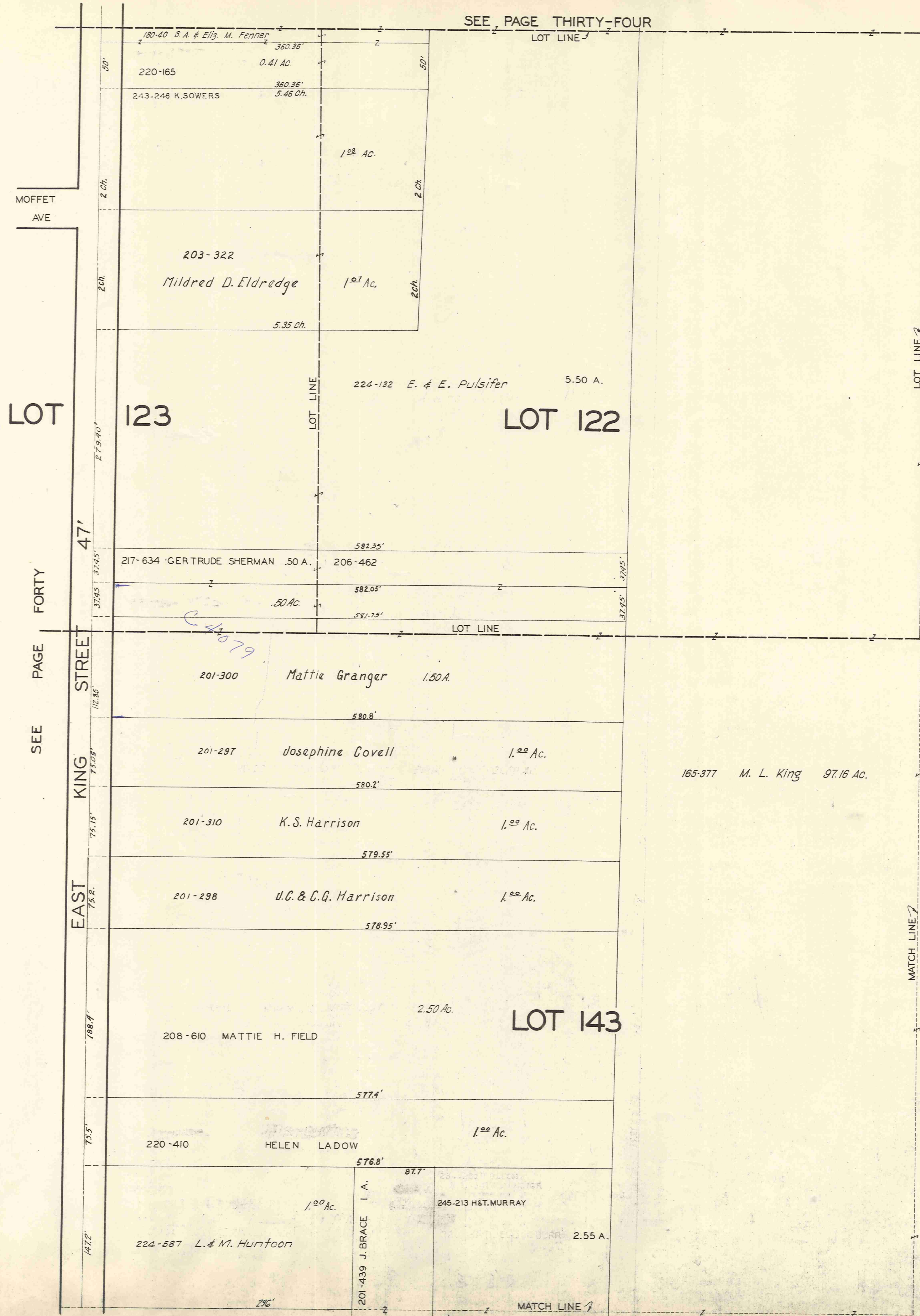
MAR 1, 1954

SEE PAGE FORTY-ONE

CHARDON VILLAGE

SEE PAGE THIRTY-FOUR

Handwritten calculations:
212.40
334.90
112.50
157.15
251.65
542.70



LOT

123

LOT 122

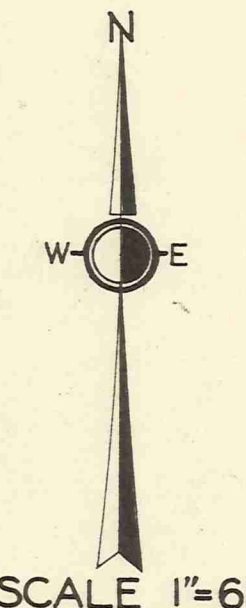
LOT 143

SEE PAGE FORTY

KING STREET

EAST

SEE PAGE FORTY-TWO



SCALE 1"=66'

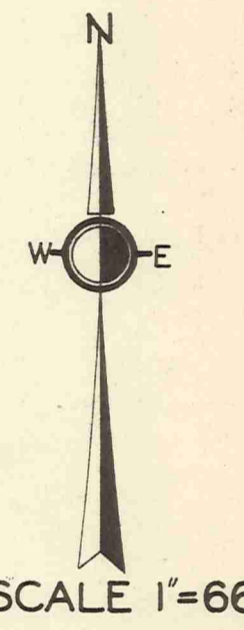

MAR 11, 1954

SEE PAGE FORTY-EIGHT

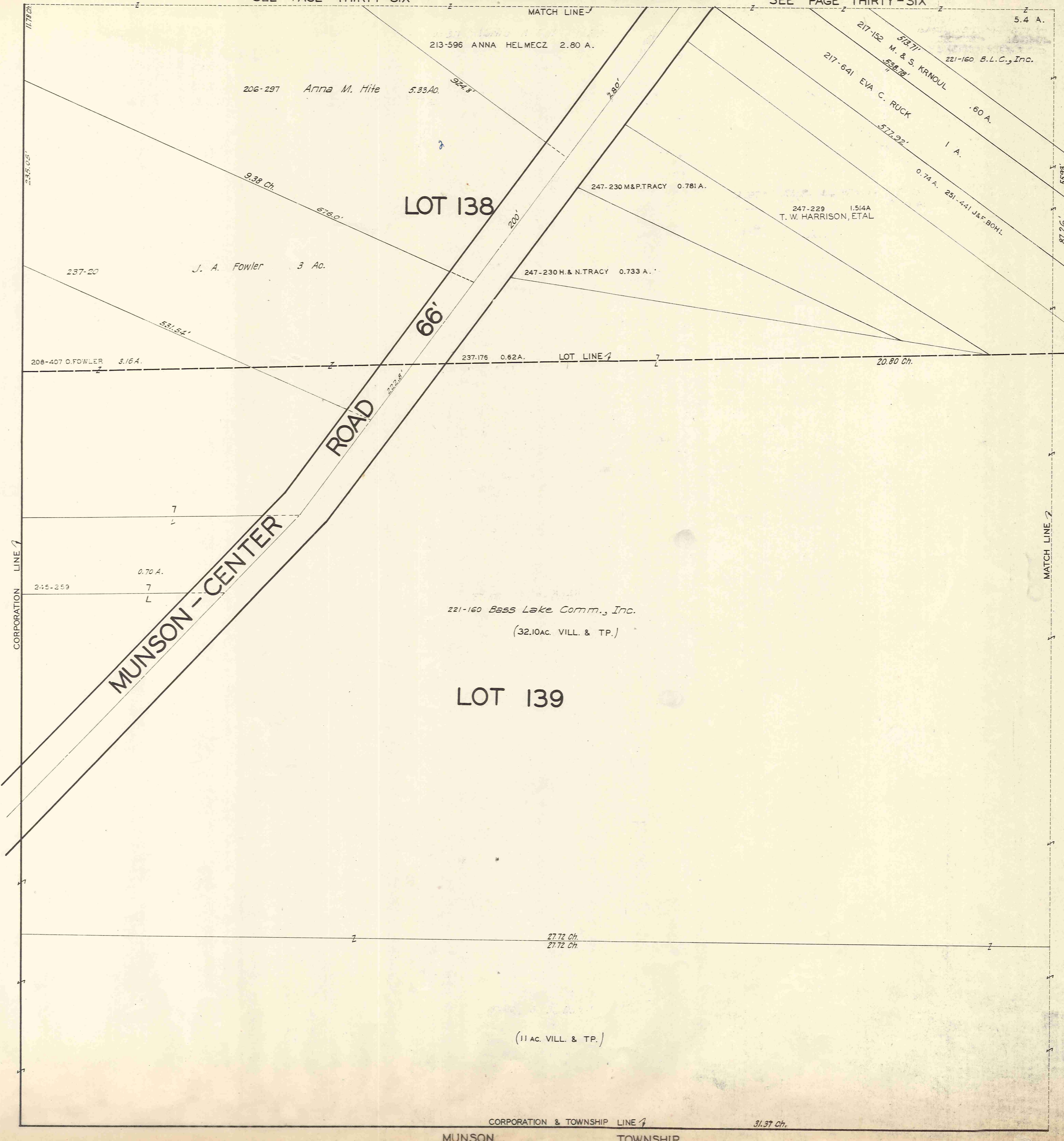
CHARDON VILLAGE

SEE PAGE THIRTY-FIVE
MATCH LINE

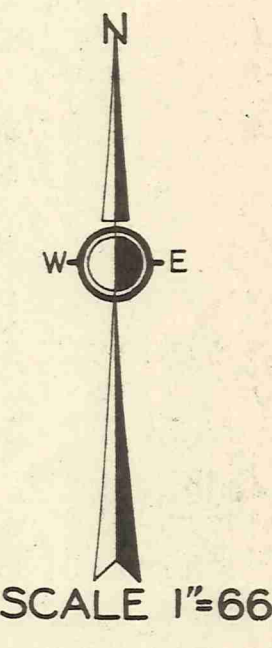
SEE PAGE FORTY-ONE



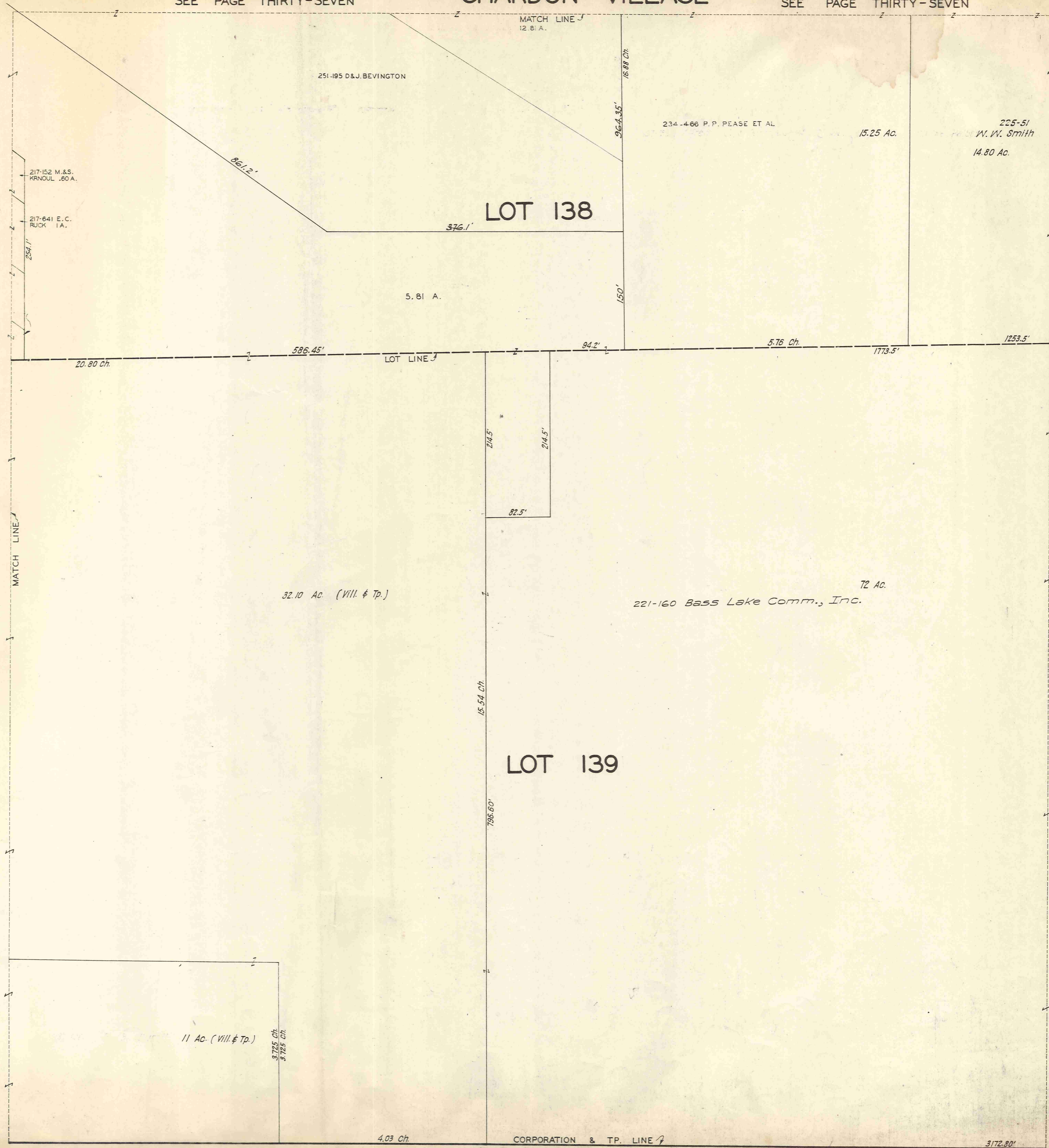
SEE PAGE FORTY-NINE



SEE PAGE FORTY-FOUR

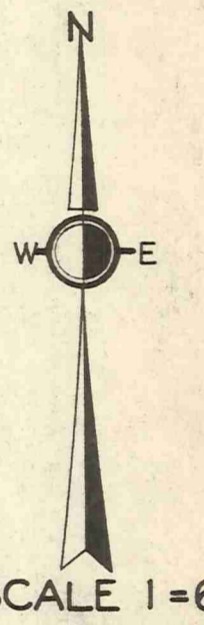


MAR. 1, 1954



SEE PAGE FORTY-THREE

SEE PAGE FORTY-FIVE



SCALE 1"=66'

MAR 1, 1954

225-51

W. W. Smith 14.80 Ac.

LOT 138

LOT LINE 1773.75'

72 Ac.
221-160 Bass Lake Comm., Inc.

LOT 139

LOT LINE

LOT 146

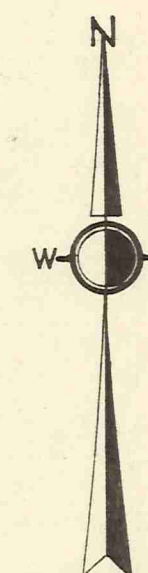
CORPORATION & TP. LINE 3172.80'
MUNSON TOWNSHIP

SEE PAGE FORTY-FOUR

MATCH LINE

SEE PAGE FORTY-SIX

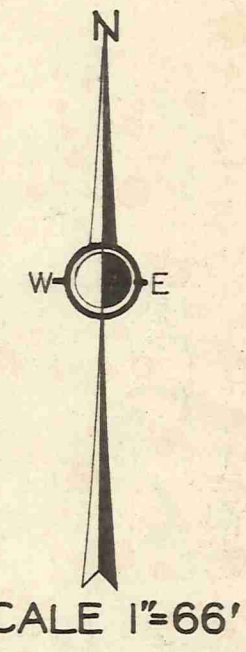
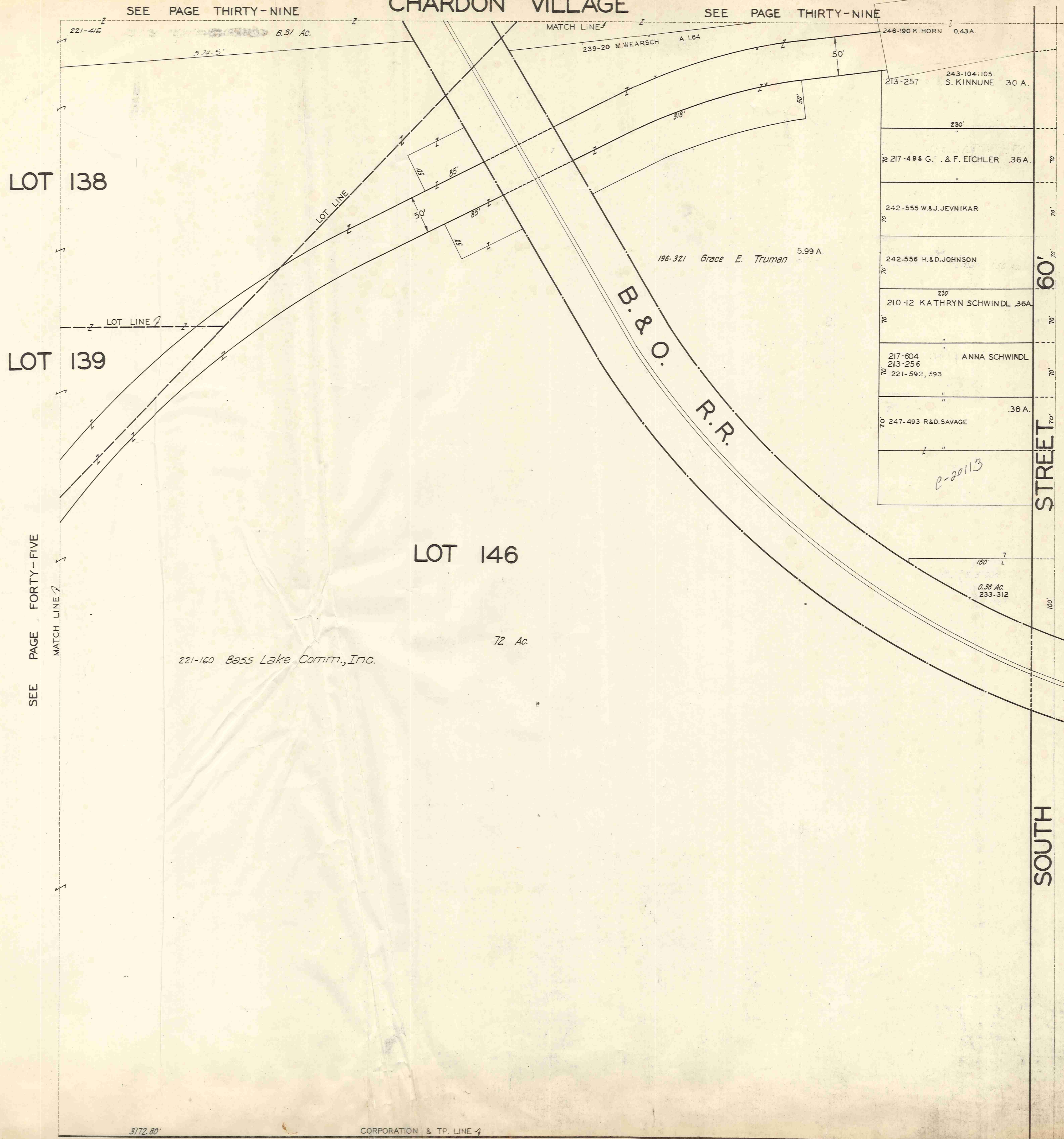
MATCH LINE



SCALE 1"=66'

MAR. 1, 1954

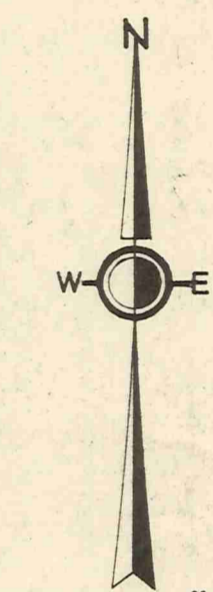
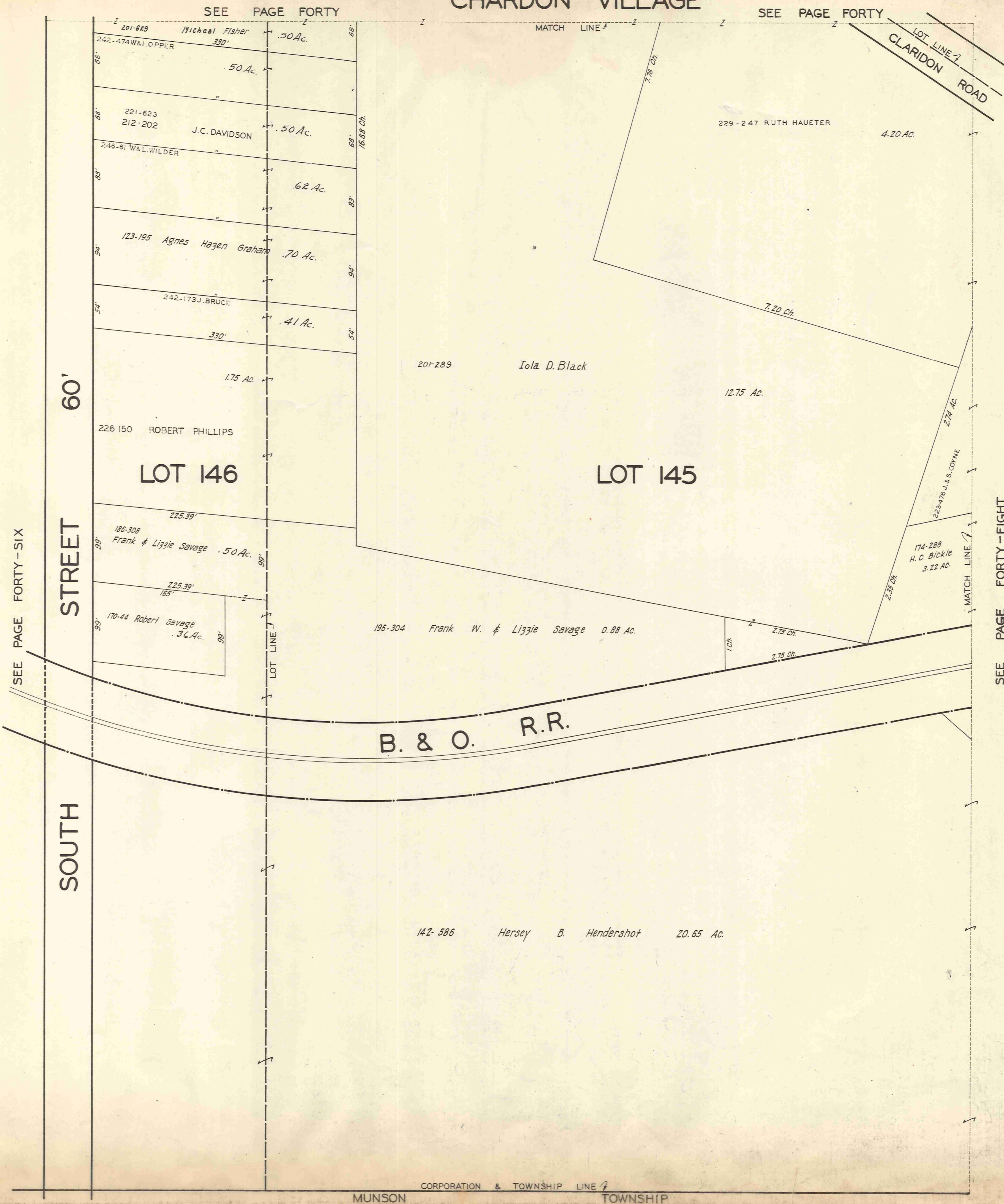
CHARDON VILLAGE



SEE PAGE FORTY-SEVEN

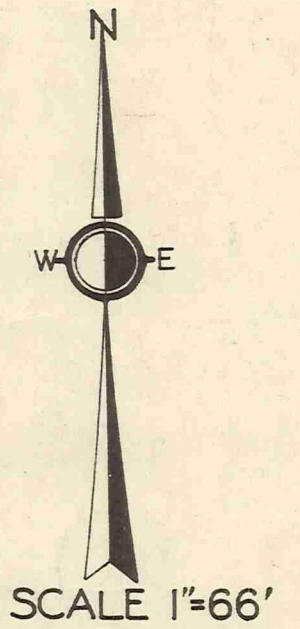
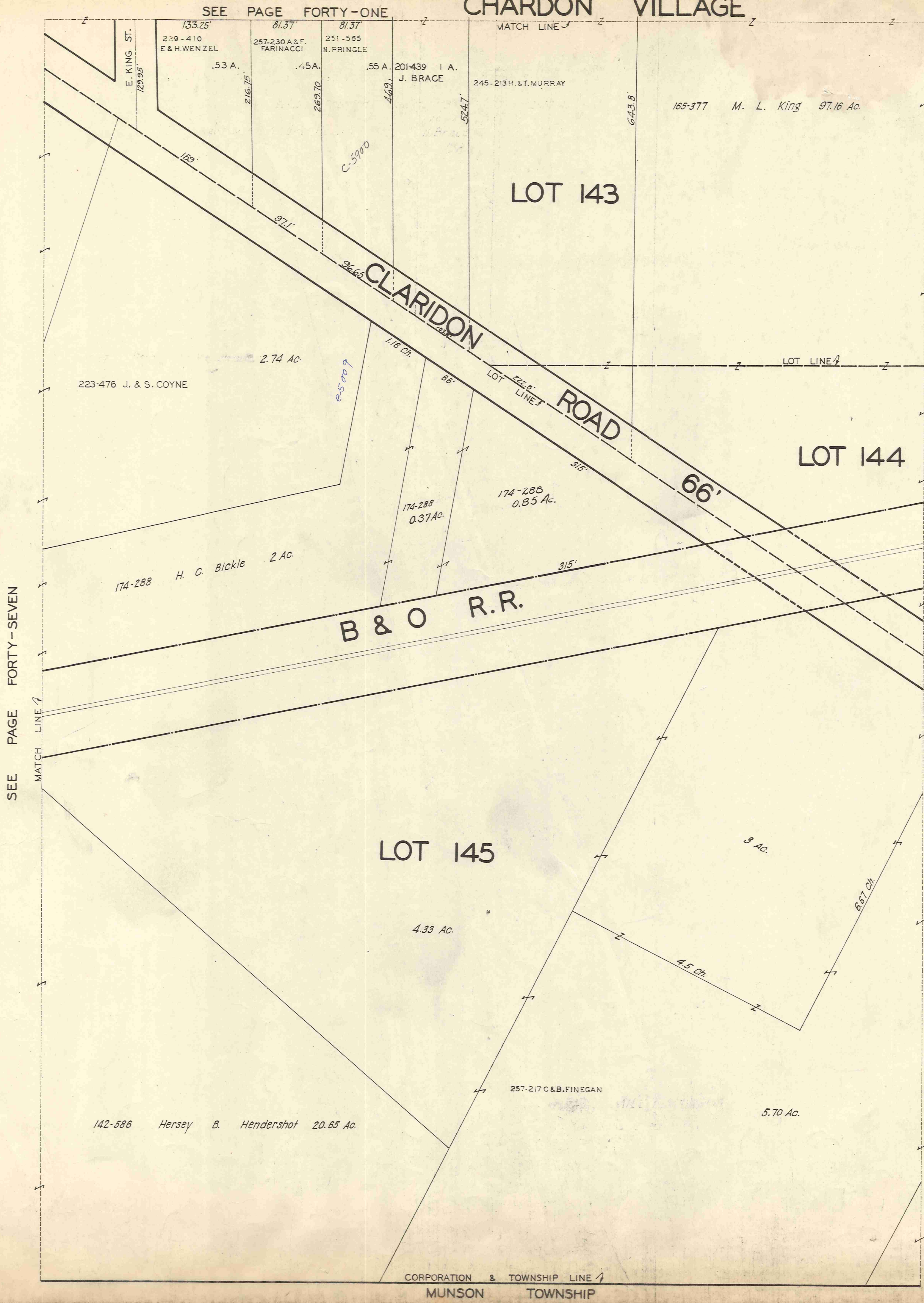
MAR. 13, 1954

CHARDON VILLAGE

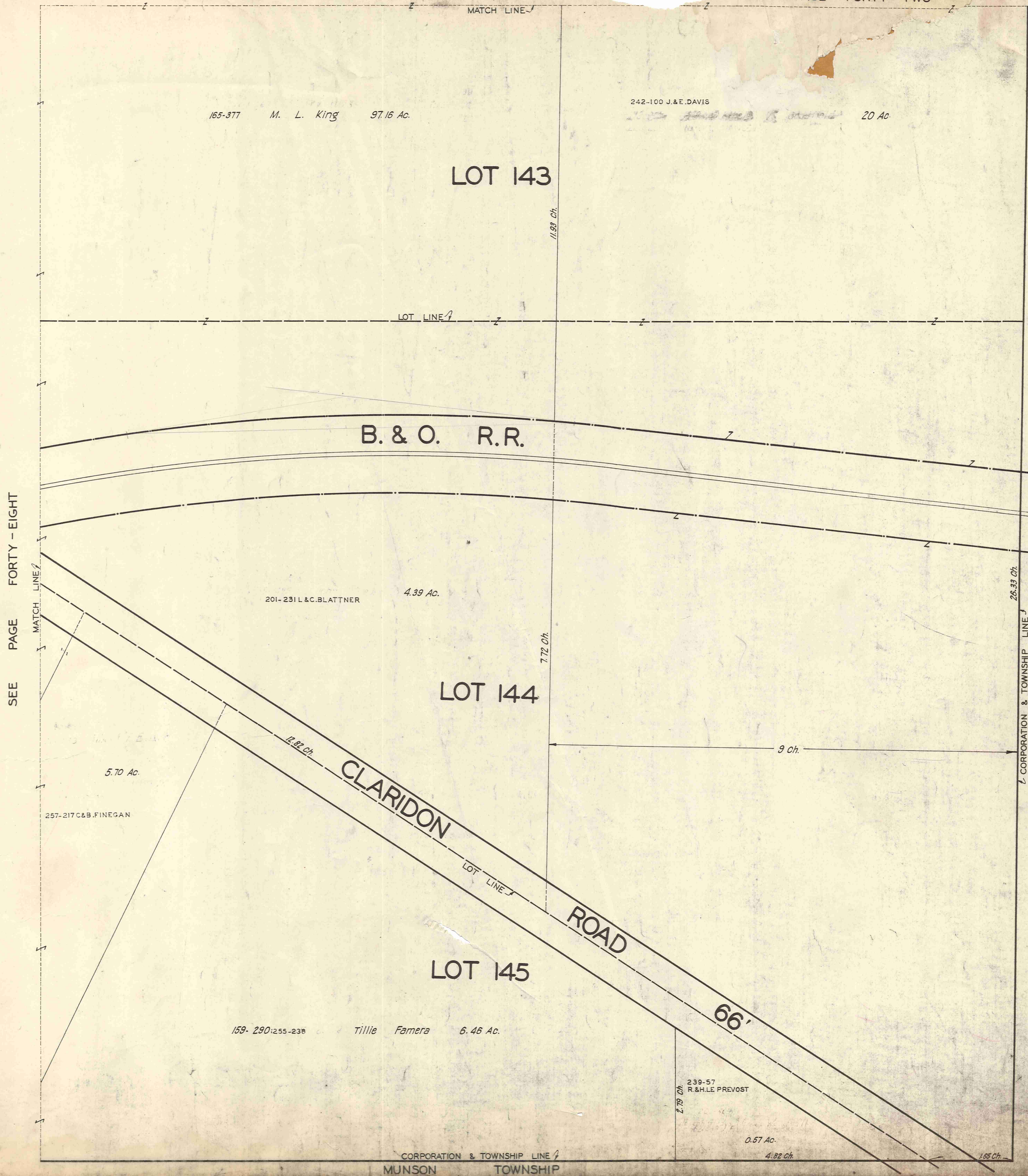


SCALE 1"=66'

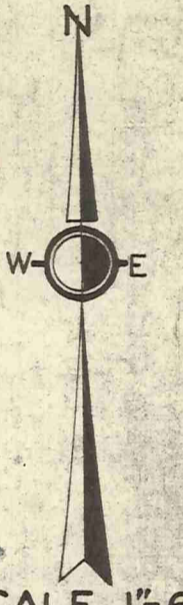
MAR 11 1954



MAR 15 1954



SEE PAGE FORTY-EIGHT



SCALE 1"=66'

APR 12 1937
MARR. IS, 1954

Handwritten calculations:

$$\begin{array}{r} 151 \\ 1195 \\ 7138 \\ 2158 \\ \hline 787035 \end{array}$$